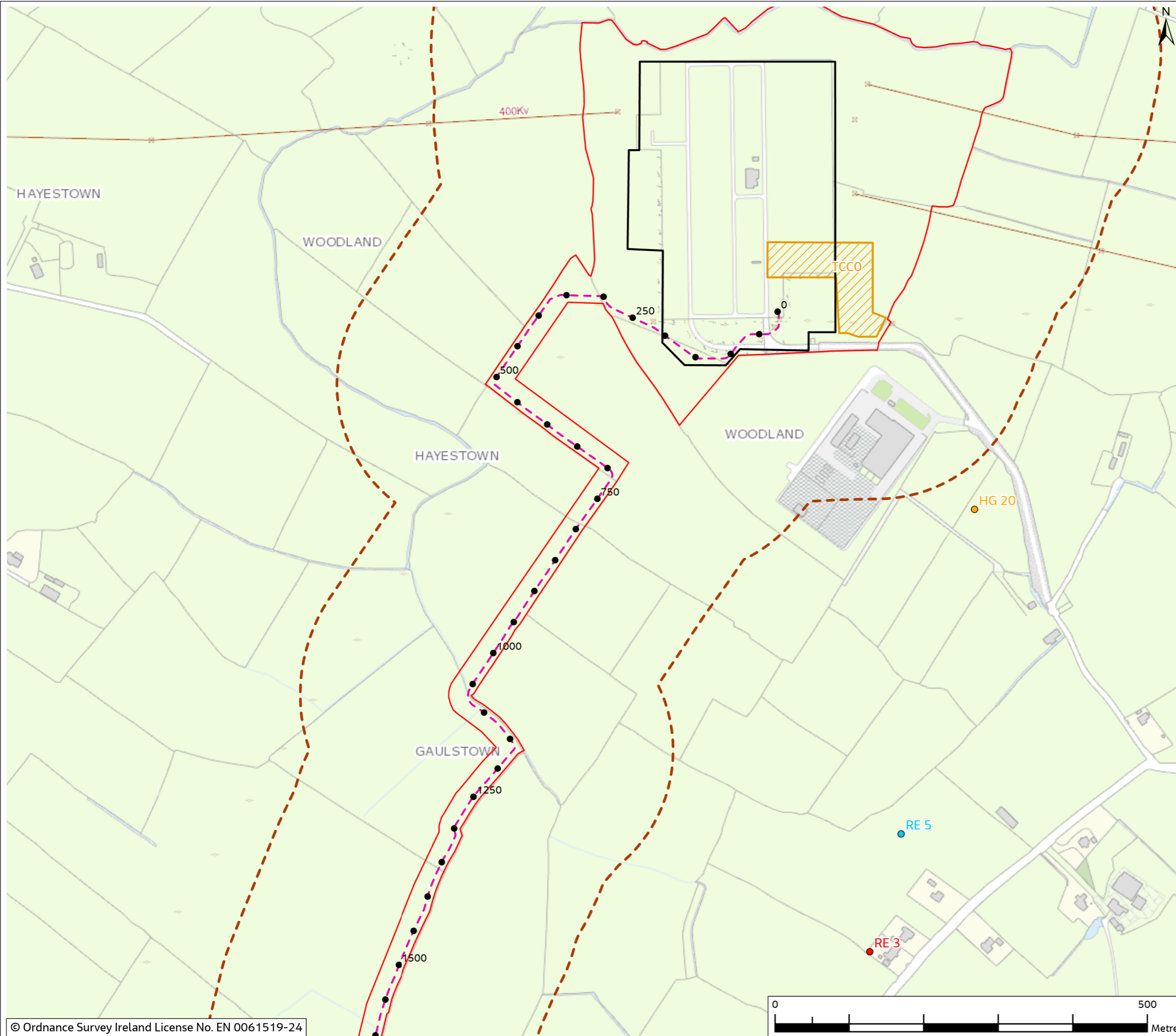


Figure 10.4

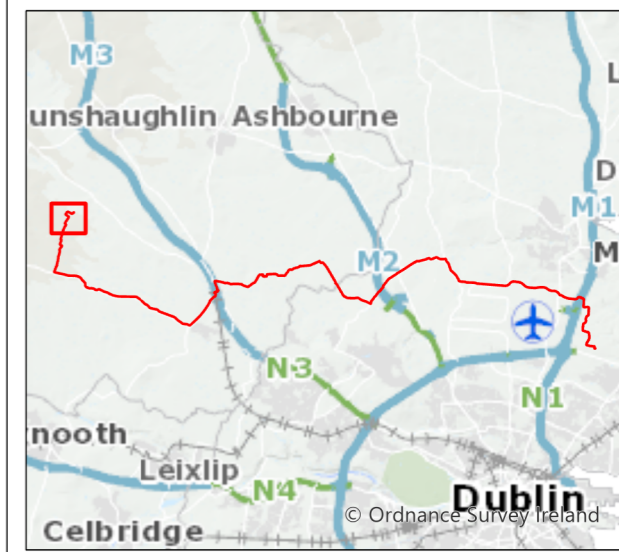


- Legend**
- Chainage
  - Substation Footprint
  - ▭ Planning Application Boundary (PAB)
  - ▨ Temporary Construction Compound
  - Proposed Cable Route
  - ⋯ Study Area (200m Buffer)

- Winter Bird Survey Points**
- Visit 1 - Oct 2022
  - Visit 2 - Nov 2022
  - Visit 3 - Dec 2022
  - Visit 4 - Jan 2023
  - Visit 5 - Feb 2023
  - Visit 6 - Mar 2023

**Birds within study area (BTO code and common name)**

HG-Herring Gull  
RE-Redwing



0	Mar 2024	Final	MP	PB	PB	GS
Rev.	Date	Purpose of revision	Drawn	Check'd	Rev'd	Appr'd

**Jacobs**

Client  
**EirGrid**

Project  
**East Meath - North Dublin Grid Upgrade**

Drawing Title  
**Figure 10.4 - Wintering Birds (Sheet 1 of 26)**

Drawing Status  
FINAL

Scale @ A3  
1:5,000 DO NOT SCALE

OSI Sheet No.

Jacobs No. 3321084AJ

Drawing No. 321084AJ-JAC-ZZ-XX-DR-G-0079

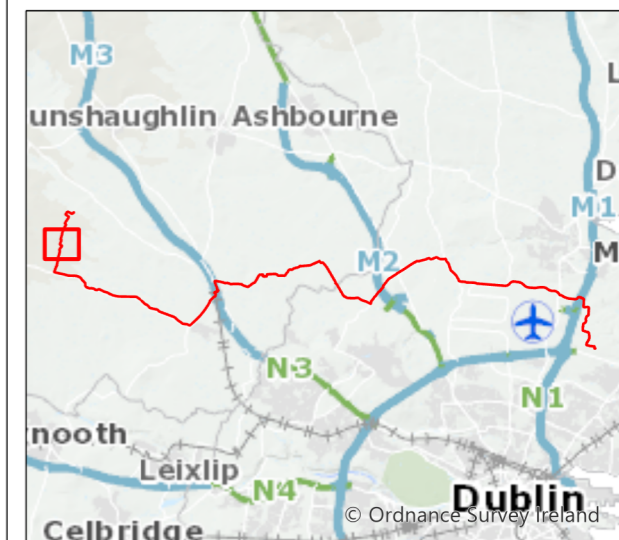
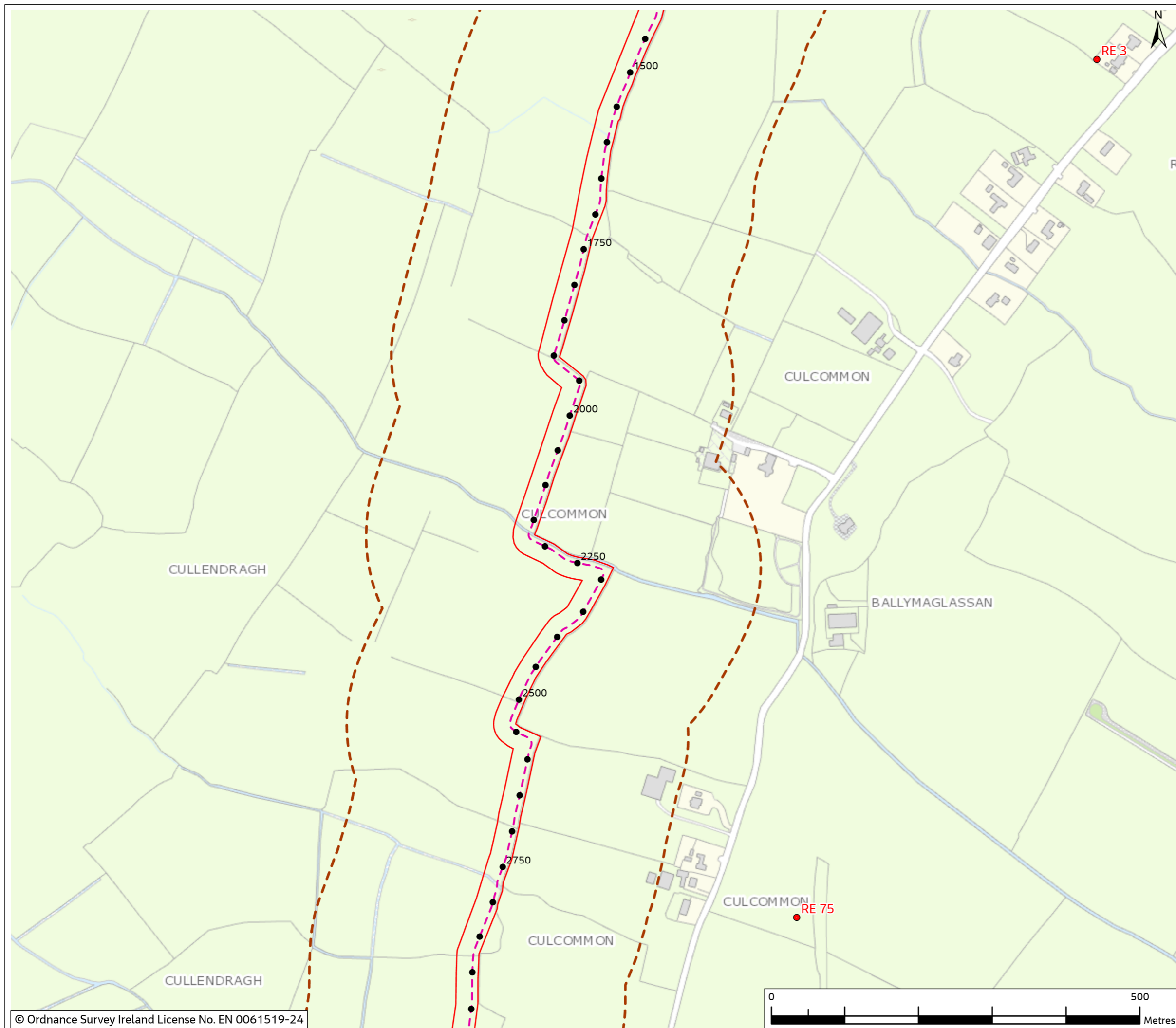
© Copyright 2024 Jacobs U.K. Limited. The concepts and information contained in this document are the property of Jacobs. Use or copying of this document in whole or in part without the written permission of Jacobs constitutes an infringement of copyright. Limitation: This drawing has been prepared on behalf of, and for the exclusive use of Jacobs' Client, and is subject to, and issued in accordance with, the provisions of the contract between Jacobs and the Client. Jacobs accepts no liability or responsibility whatsoever for, or in respect of, any use of, or reliance upon, this drawing by any third party.

Figure 10.4

- Legend**
- Chainage
  - ▭ Study Area (200m Buffer)
  - ▭ Planning Application Boundary (PAB)
  - - - Proposed Cable Route

- Winter Bird Survey Points**
- Visit 1 - Oct 2022
  - Visit 2 - Nov 2022
  - Visit 3 - Dec 2022
  - Visit 4 - Jan 2023
  - Visit 5 - Feb 2023
  - Visit 6 - Mar 2023

**Birds within study area (BTO code and common name)**  
 RE-Redwing



0	Mar 2024	Final	MP	PB	PB	GS
Rev.	Date	Purpose of revision	Drawn	Check'd	Rev'd	Appr'd

**Jacobs**

Client

Project  
 East Meath - North Dublin Grid Upgrade

Drawing Title  
 Figure 10.4 - Wintering Birds  
 (Sheet 2 of 26)

Drawing Status  
 FINAL

Scale @ A3  
 1:5,000 DO NOT SCALE

OSI Sheet No.

Jacobs No. 3321084AJ

Drawing No. 321084AJ-JAC-ZZ-XX-DR-G-0080

© Copyright 2024 Jacobs U.K. Limited. The concepts and information contained in this document are the property of Jacobs. Use or copying of this document in whole or in part without the written permission of Jacobs constitutes an infringement of copyright. Limitation: This drawing has been prepared on behalf of, and for the exclusive use of Jacobs' Client, and is subject to, and issued in accordance with, the provisions of the contract between Jacobs and the Client. Jacobs accepts no liability or responsibility whatsoever for, or in respect of, any use of, or reliance upon, this drawing by any third party.


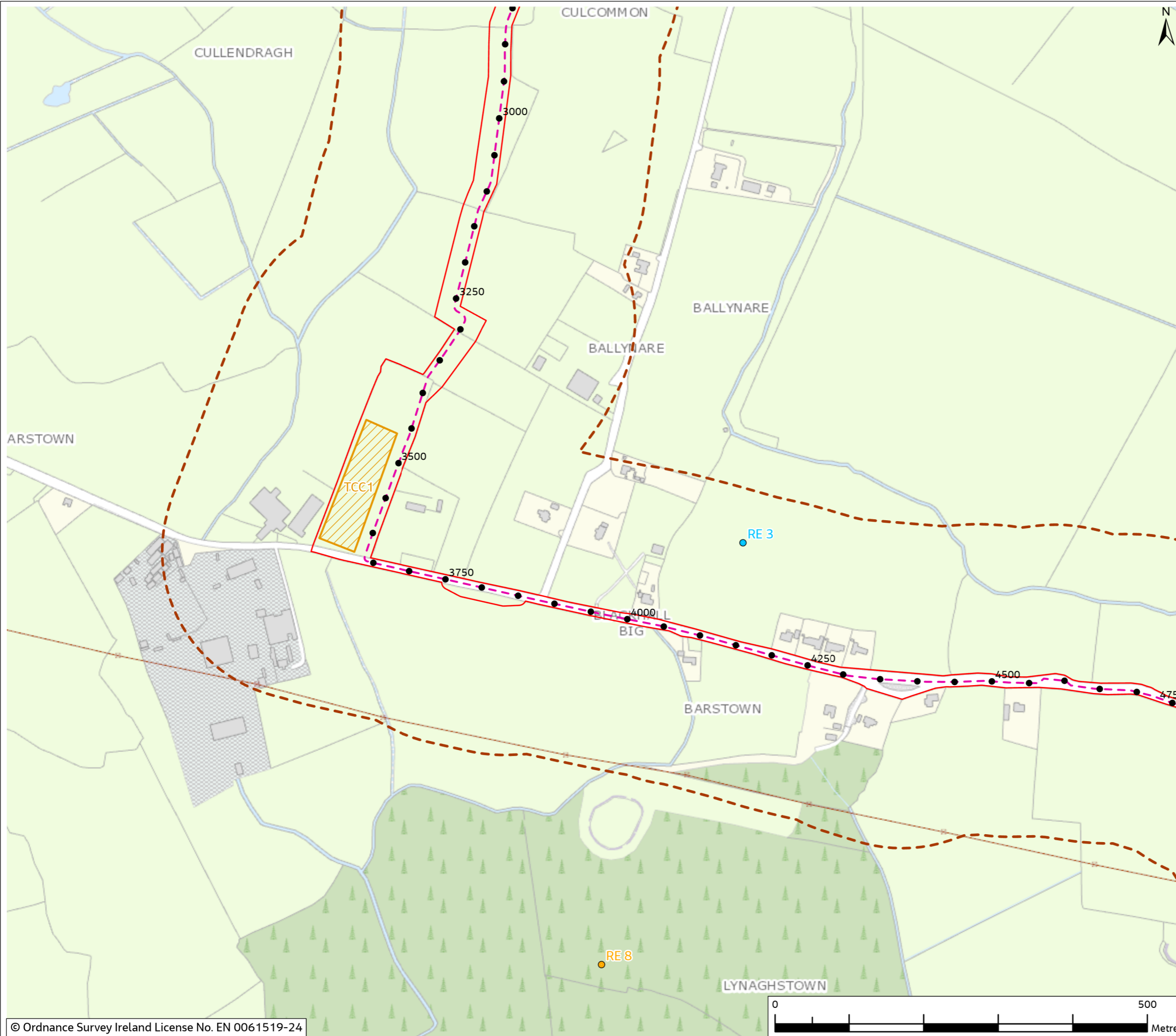




Figure 10.4

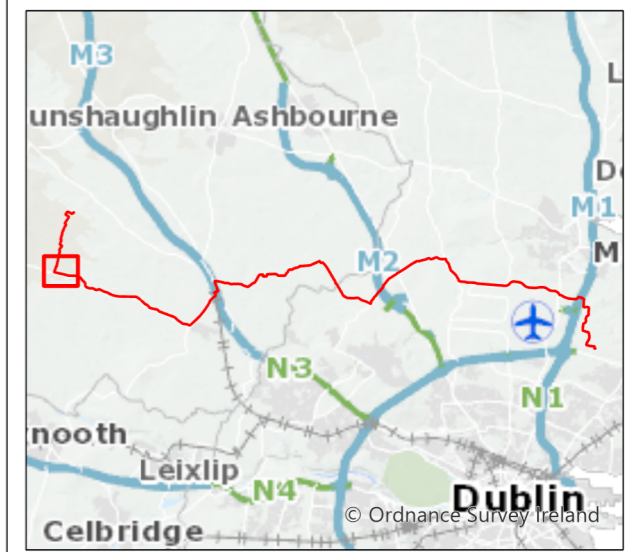


- Legend**
- Chainage
  - Planning Application Boundary (PAB)
  - Proposed Cable Route
  - ▨ Temporary Construction Compound
  - Study Area (200m Buffer)

- Winter Bird Survey Points**
- Visit 1 - Oct 2022
  - Visit 2 - Nov 2022
  - Visit 3 - Dec 2022
  - Visit 4 - Jan 2023
  - Visit 5 - Feb 2023
  - Visit 6 - Mar 2023

**Birds within study area (BTO code and common name)**

RE-Redwing



0	Mar 2024	Final	MP	PB	PB	GS
Rev.	Date	Purpose of revision	Drawn	Check'd	Rev'd	Appr'd

**Jacobs**

Client

**EirGrid**

Project

East Meath - North Dublin Grid Upgrade

Drawing Title

Figure 10.4 - Wintering Birds  
(Sheet 3 of 26)

Drawing Status

FINAL

Scale @ A3

1:5,000


DO NOT SCALE

OSI Sheet No.

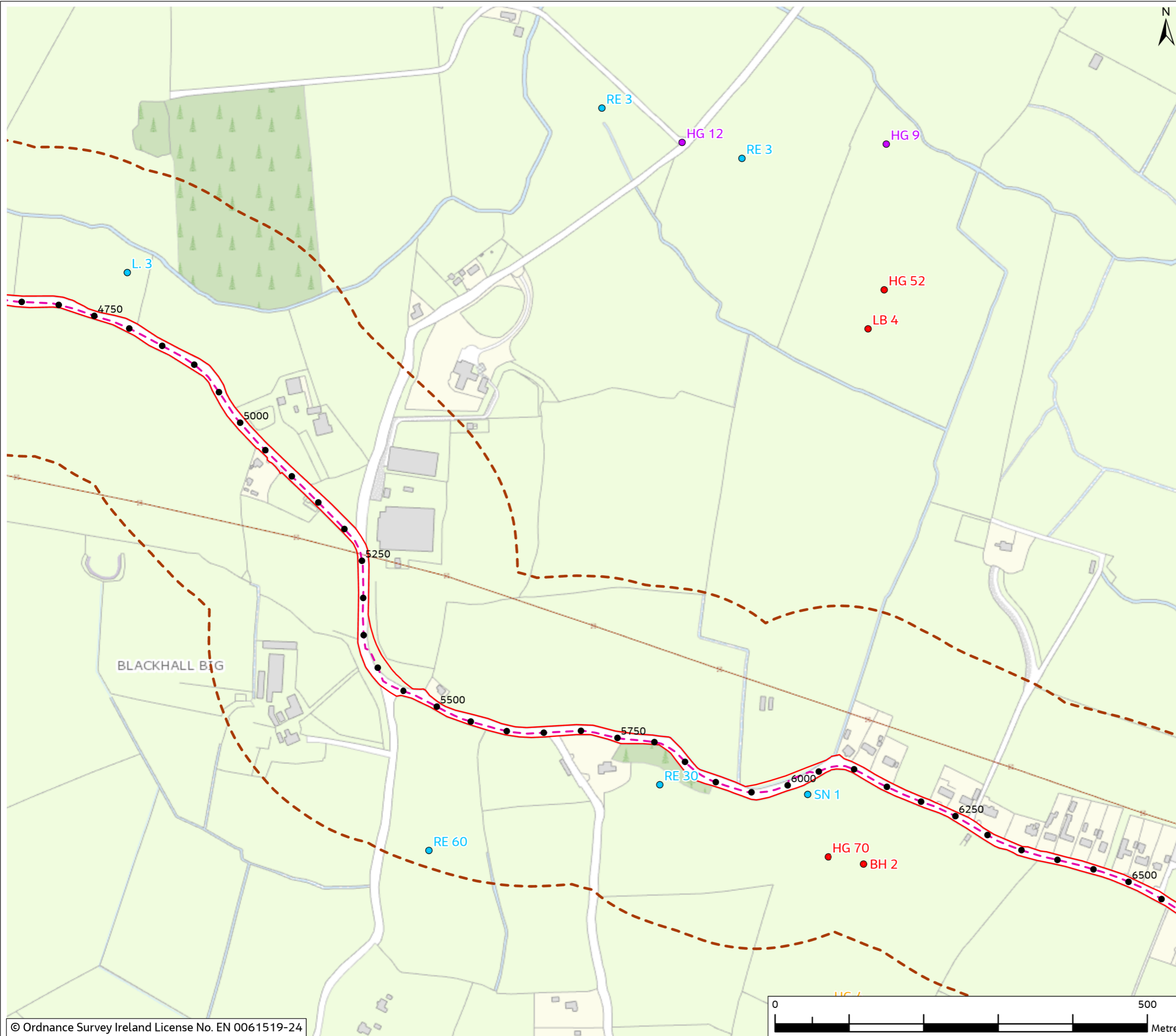
Jacobs No. 3321084AJ

Drawing No. 321084AJ-JAC-ZZ-XX-DR-G-0081

© Copyright 2024 Jacobs U.K. Limited. The concepts and information contained in this document are the property of Jacobs. Use or copying of this document in whole or in part without the written permission of Jacobs constitutes an infringement of copyright. Limitation: This drawing has been prepared on behalf of, and for the exclusive use of Jacobs' Client, and is subject to, and issued in accordance with, the provisions of the contract between Jacobs and the Client. Jacobs accepts no liability or responsibility whatsoever for, or in respect of, any use of, or reliance upon, this drawing by any third party.



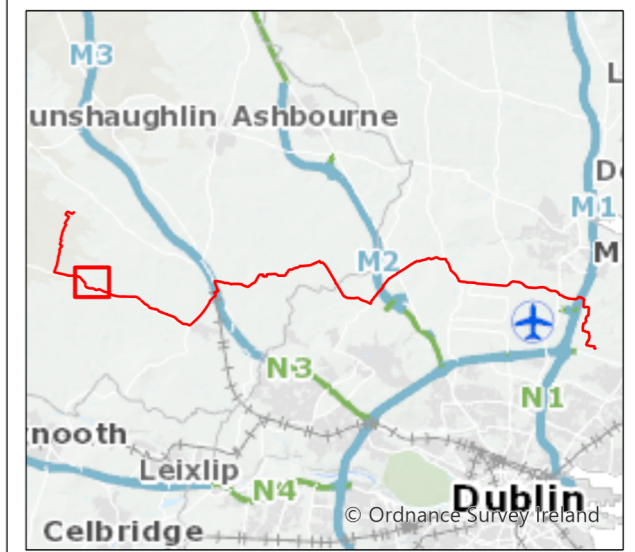
**Figure 10.4**



- Legend**
- Chainage
  - ▭ Study Area (200m Buffer)
  - ▭ Planning Application Boundary (PAB)
  - - - Proposed Cable Route

- Winter Bird Survey Points**
- Visit 1 - Oct 2022
  - Visit 2 - Nov 2022
  - Visit 3 - Dec 2022
  - Visit 4 - Jan 2023
  - Visit 5 - Feb 2023
  - Visit 6 - Mar 2023

- Birds within study area (BTO code and common name)**
- BH-Black-headed Gull
  - HG-Herring Gull
  - L.-Lapwing
  - LB-Lesser Black-backed Gull
  - RE-Redwing
  - SN-Snipe



0	Mar 2024	Final	MP	PB	PB	GS
Rev.	Date	Purpose of revision	Drawn	Check'd	Rev'd	Appr'd

**Jacobs**

Client

Project  
 East Meath - North Dublin Grid Upgrade

Drawing Title  
 Figure 10.4 - Wintering Birds  
 (Sheet 4 of 26)

Drawing Status  
 FINAL

Scale @ A3  
 1:5,000 DO NOT SCALE

OSI Sheet No.

Jacobs No. 3321084AJ

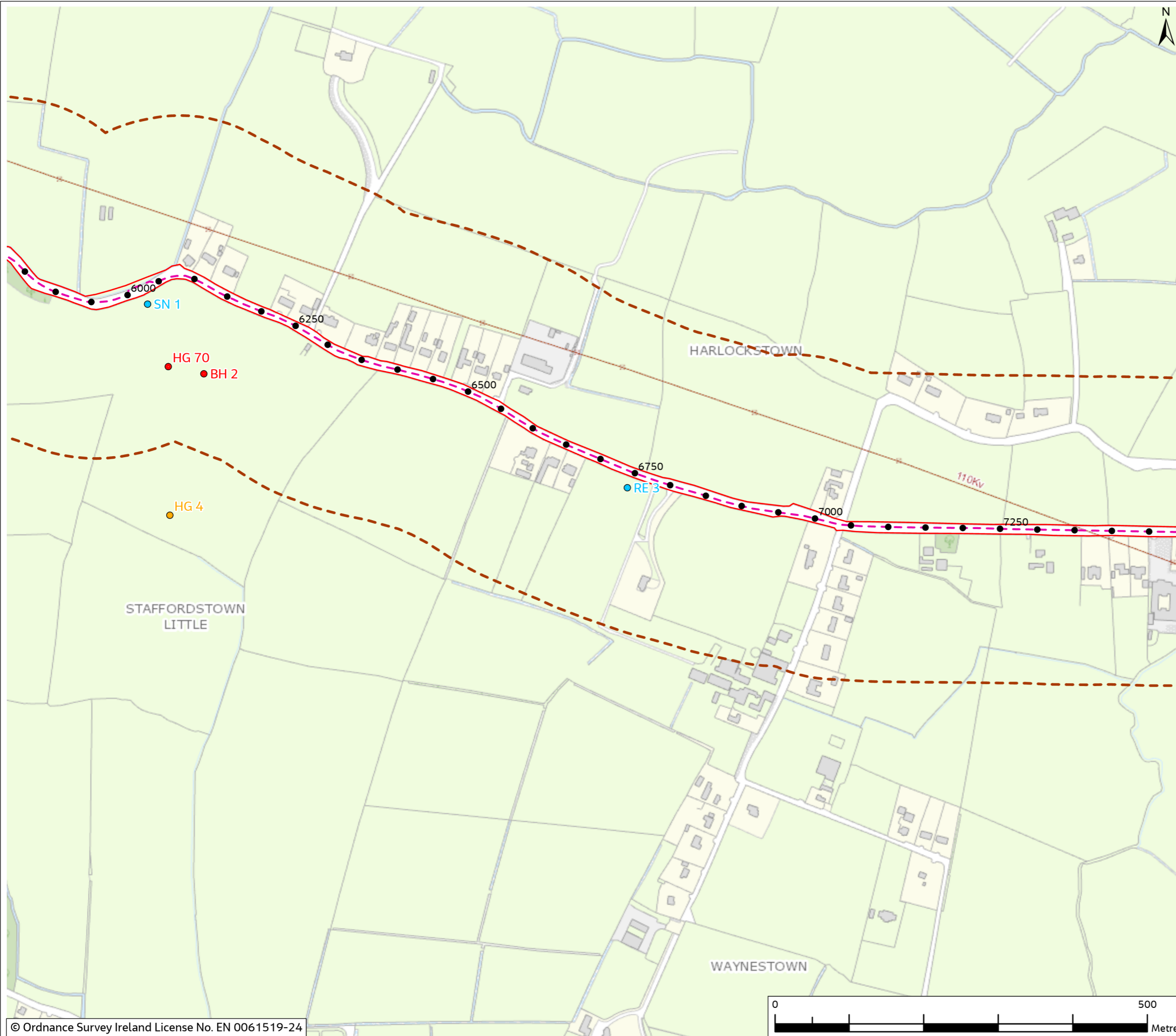
Drawing No. 321084AJ-JAC-ZZ-XX-DR-G-0082

© Copyright 2024 Jacobs U.K. Limited. The concepts and information contained in this document are the property of Jacobs. Use or copying of this document in whole or in part without the written permission of Jacobs constitutes an infringement of copyright. Limitation: This drawing has been prepared on behalf of, and for the exclusive use of Jacobs' Client, and is subject to, and issued in accordance with, the provisions of the contract between Jacobs and the Client. Jacobs accepts no liability or responsibility whatsoever for, or in respect of, any use of, or reliance upon, this drawing by any third party.

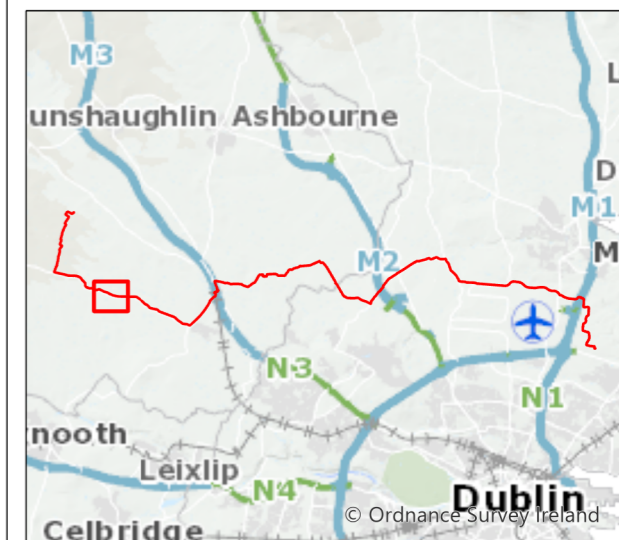




Figure 10.4



- Legend**
- Chainage
  - ▭ Study Area (200m Buffer)
  - ▭ Planning Application Boundary (PAB)
  - - - Proposed Cable Route
- Winter Bird Survey Points**
- Visit 1 - Oct 2022
  - Visit 2 - Nov 2022
  - Visit 3 - Dec 2022
  - Visit 4 - Jan 2023
  - Visit 5 - Feb 2023
  - Visit 6 - Mar 2023
- Birds within study area (BTO code and common name)**
- BH-Black-headed Gull
  - HG-Herring Gull
  - RE-Redwing
  - SN-Snipe



0	Mar 2024	Final	MP	PB	PB	GS
Rev.	Date	Purpose of revision	Drawn	Check'd	Rev'd	Appr'd

**Jacobs**

Client

Project  
 East Meath - North Dublin Grid Upgrade

Drawing Title  
 Figure 10.4 - Wintering Birds  
 (Sheet 5 of 26)

Drawing Status  
 FINAL

Scale @ A3  
 1:5,000 DO NOT SCALE

OSI Sheet No.  
 Jacobs No. 3321084AJ

Drawing No. 321084AJ-JAC-ZZ-XX-DR-G-0083

© Copyright 2024 Jacobs U.K. Limited. The concepts and information contained in this document are the property of Jacobs. Use or copying of this document in whole or in part without the written permission of Jacobs constitutes an infringement of copyright. Limitation: This drawing has been prepared on behalf of, and for the exclusive use of Jacobs' Client, and is subject to, and issued in accordance with, the provisions of the contract between Jacobs and the Client. Jacobs accepts no liability or responsibility whatsoever for, or in respect of, any use of, or reliance upon, this drawing by any third party.


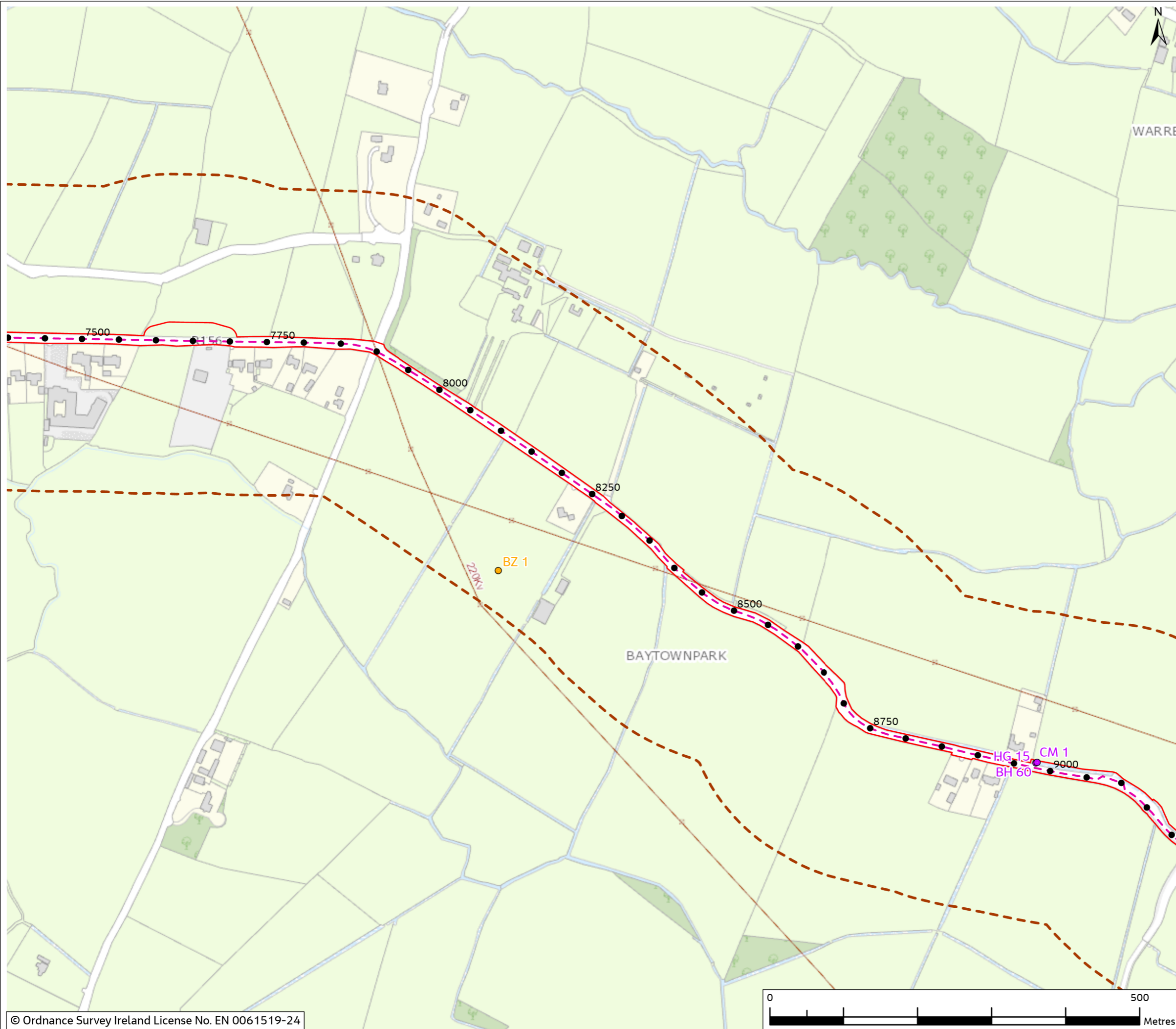


Figure 10.4



Legend

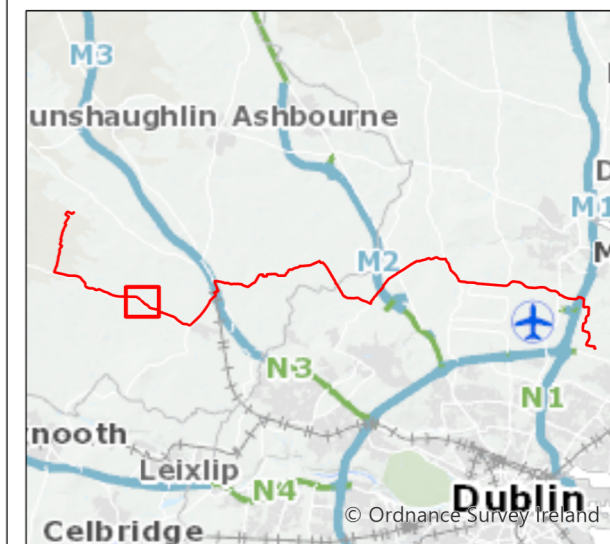
- Chainage
- Planning Application Boundary (PAB)
- Proposed Cable Route
- ▭ Study Area (200m Buffer)

Winter Bird Survey Points

- Visit 1 - Oct 2022
- Visit 2 - Nov 2022
- Visit 3 - Dec 2022
- Visit 4 - Jan 2023
- Visit 5 - Feb 2023
- Visit 6 - Mar 2023

Birds within study area (BTO code and common name)

- BH-Black-headed Gull
- BZ-Buzzard
- CM-Common Gull
- HG-Herring Gull



0	Mar 2024	Final	MP	PB	PB	GS
Rev.	Date	Purpose of revision	Drawn	Check'd	Rev'd	Appr'd

**Jacobs**

Client



Project

East Meath - North Dublin Grid Upgrade

Drawing Title

Figure 10.4 - Wintering Birds  
(Sheet 6 of 26)

Drawing Status

FINAL

Scale @ A3

1:5,000

DO NOT SCALE

OSI Sheet No.

Jacobs No.

3321084AJ

Drawing No.

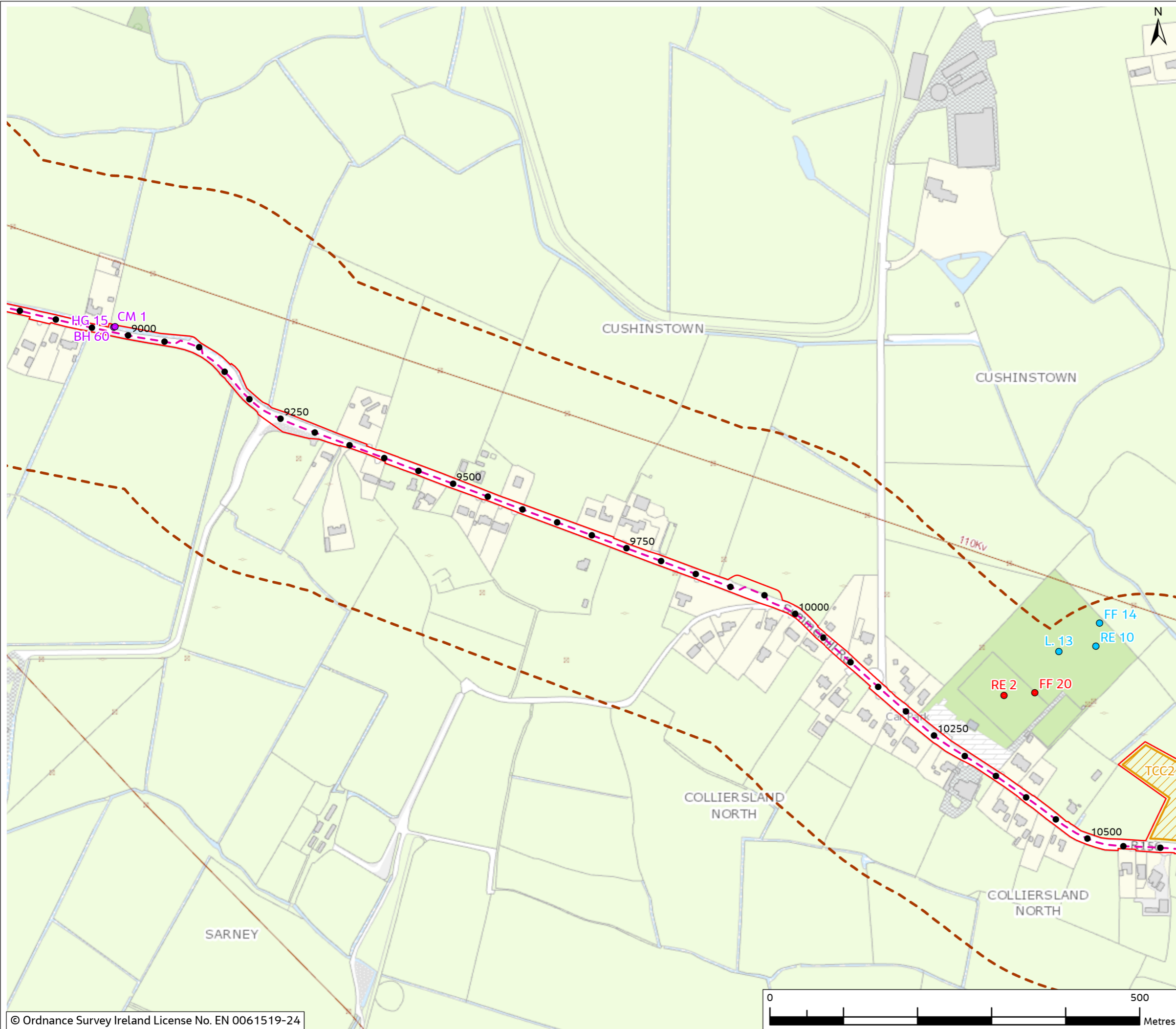
321084AJ-JAC-ZZ-XX-DR-G-0084

© Copyright 2024 Jacobs U.K. Limited. The concepts and information contained in this document are the property of Jacobs. Use or copying of this document in whole or in part without the written permission of Jacobs constitutes an infringement of copyright. Limitation: This drawing has been prepared on behalf of, and for the exclusive use of Jacobs' Client, and is subject to, and issued in accordance with, the provisions of the contract between Jacobs and the Client. Jacobs accepts no liability or responsibility whatsoever for, or in respect of, any use of, or reliance upon, this drawing by any third party.





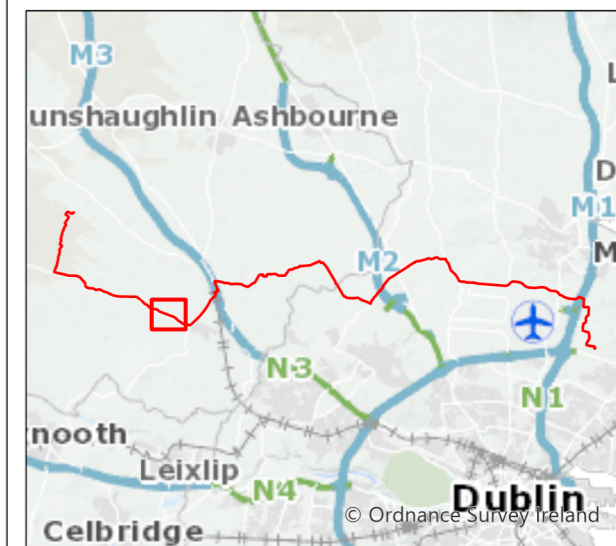
Figure 10.4



- Legend**
- Chainage
  - Planning Application Boundary (PAB)
  - Proposed Cable Route
  - ▨ Temporary Construction Compound
  - Study Area (200m Buffer)

- Winter Bird Survey Points**
- Visit 1 - Oct 2022
  - Visit 2 - Nov 2022
  - Visit 3 - Dec 2022
  - Visit 4 - Jan 2023
  - Visit 5 - Feb 2023
  - Visit 6 - Mar 2023

- Birds within study area (BTO code and common name)**
- BH-Black-headed Gull
  - CM-Common Gull
  - FF-Fieldfare
  - HG-Herring Gull
  - L.-Lapwing
  - RE-Redwing



0	Mar 2024	Final	MP	PB	PB	GS
Rev.	Date	Purpose of revision	Drawn	Check'd	Rev'd	Appr'd

**Jacobs**

Client

Project  
 East Meath - North Dublin Grid Upgrade

Drawing Title  
 Figure 10.4 - Wintering Birds (Sheet 7 of 26)

Drawing Status  
 FINAL

Scale @ A3  
 1:5,000 DO NOT SCALE

OSI Sheet No.

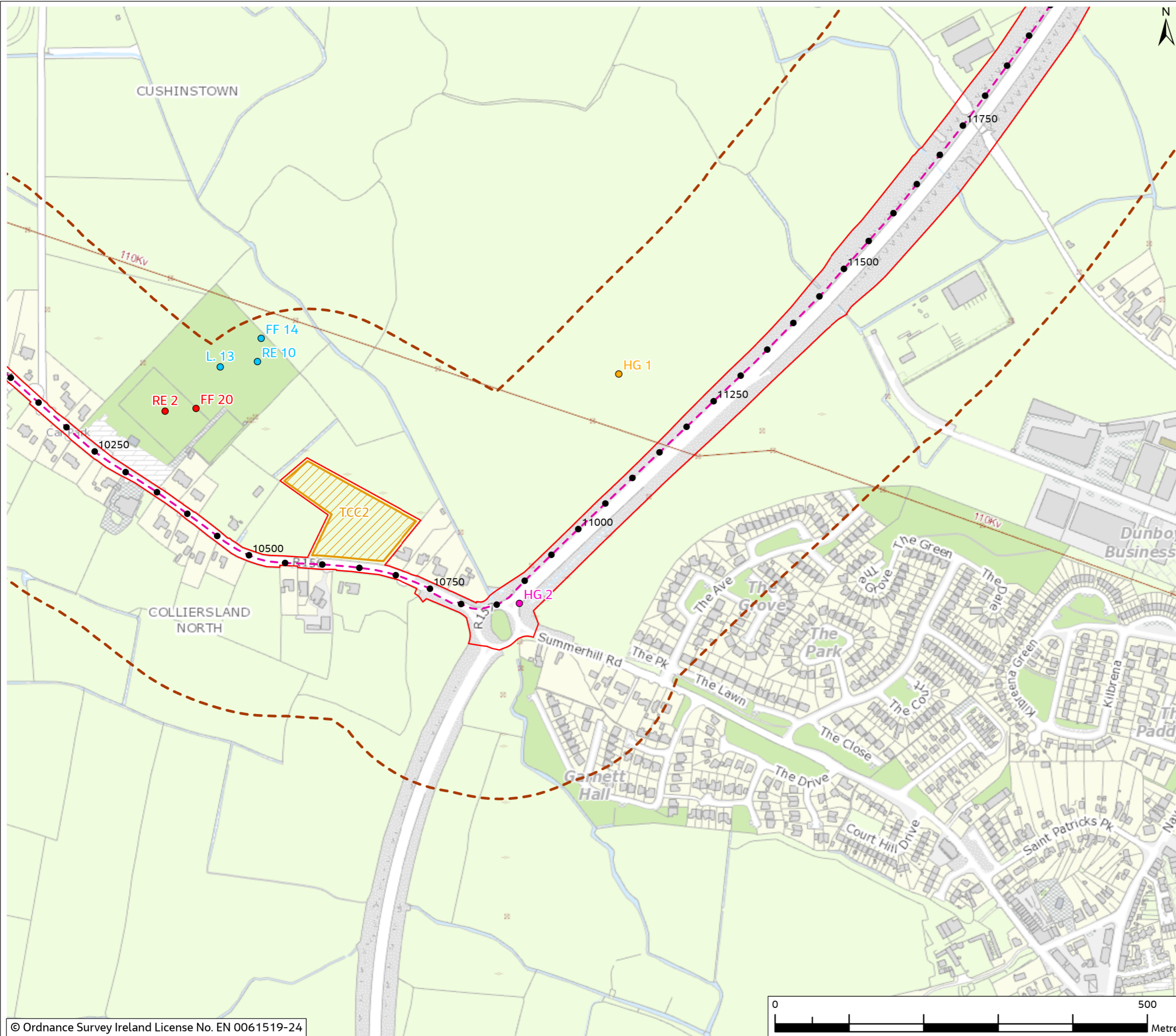
Jacobs No. 3321084AJ

Drawing No. 321084AJ-JAC-ZZ-XX-DR-G-0085

© Copyright 2024 Jacobs U.K. Limited. The concepts and information contained in this document are the property of Jacobs. Use or copying of this document in whole or in part without the written permission of Jacobs constitutes an infringement of copyright. Limitation: This drawing has been prepared on behalf of, and for the exclusive use of Jacobs' Client, and is subject to, and issued in accordance with, the provisions of the contract between Jacobs and the Client. Jacobs accepts no liability or responsibility whatsoever for, or in respect of, any use of, or reliance upon, this drawing by any third party.



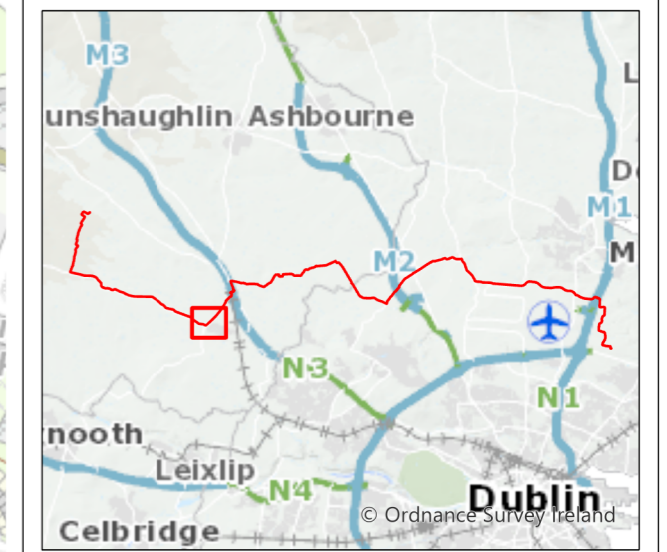
Figure 10.4



- Legend**
- Chainage
  - Planning Application Boundary (PAB)
  - Proposed Cable Route
  - ▨ Temporary Construction Compound
  - Study Area (200m Buffer)

- Winter Bird Survey Points**
- Visit 1 - Oct 2022
  - Visit 2 - Nov 2022
  - Visit 3 - Dec 2022
  - Visit 4 - Jan 2023
  - Visit 5 - Feb 2023
  - Visit 6 - Mar 2023

- Birds within study area (BTO code and common name)**
- FF-Fieldfare
  - HG-Herring Gull
  - L-Lapwing
  - RE-Redwing



0	Mar 2024	Final	MP	PB	PB	GS
Rev.	Date	Purpose of revision	Drawn	Check'd	Rev'd	Appr'd

**Jacobs**

Client

Project  
 East Meath - North Dublin Grid Upgrade

Drawing Title  
 Figure 10.4 - Wintering Birds  
 (Sheet 8 of 26)

Drawing Status  
 FINAL

Scale @ A3  
 1:5,000 DO NOT SCALE

OSI Sheet No.

Jacobs No. 3321084AJ

Drawing No. 321084AJ-JAC-ZZ-XX-DR-G-0086

© Copyright 2024 Jacobs U.K. Limited. The concepts and information contained in this document are the property of Jacobs. Use or copying of this document in whole or in part without the written permission of Jacobs constitutes an infringement of copyright. Limitation: This drawing has been prepared on behalf of, and for the exclusive use of Jacobs' Client, and is subject to, and issued in accordance with, the provisions of the contract between Jacobs and the Client. Jacobs accepts no liability or responsibility whatsoever for, or in respect of, any use of, or reliance upon, this drawing by any third party.


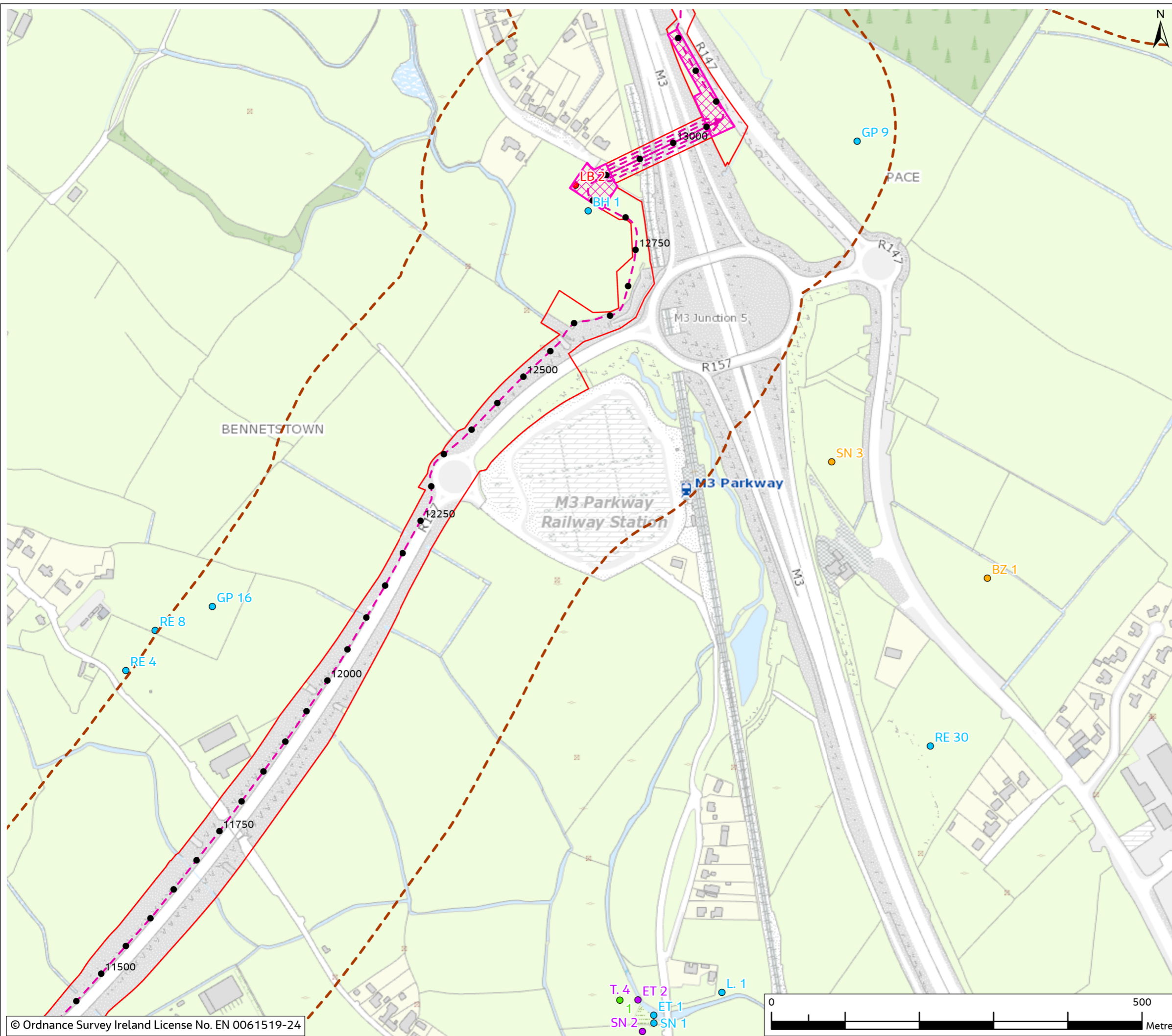




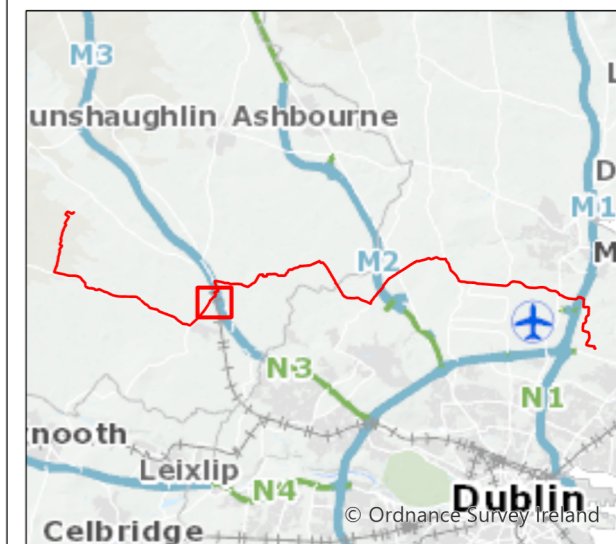
Figure 10.4



- Legend**
- Chainage
  - Planning Application Boundary (PAB)
  - Proposed Cable Route
  - ⊠ HDD Compound
  - Study Area (200m Buffer)

- Winter Bird Survey Points**
- Visit 1 - Oct 2022
  - Visit 2 - Nov 2022
  - Visit 3 - Dec 2022
  - Visit 4 - Jan 2023
  - Visit 5 - Feb 2023
  - Visit 6 - Mar 2023

- Birds within study area (BTO code and common name)**
- BH-Black-headed Gull
  - BZ-Buzzard
  - ET-Little Egret
  - GP-Golden Plover
  - L.-Lapwing
  - LB-Lesser Black-backed Gull
  - RE-Redwing
  - SN-Snipe
  - T.-Teal



0	Mar 2024	Final	MP	PB	PB	GS
Rev.	Date	Purpose of revision	Drawn	Check'd	Rev'd	Appr'd

**Jacobs**



Client  
**East Meath - North Dublin Grid Upgrade**

Drawing Title  
**Figure 10.4 - Wintering Birds (Sheet 9 of 26)**

Drawing Status  
FINAL

Scale @ A3  
1:5,000 DO NOT SCALE

OSI Sheet No.

Jacobs No. 3321084AJ

Drawing No. 321084AJ-JAC-ZZ-XX-DR-G-0087

© Copyright 2024 Jacobs U.K. Limited. The concepts and information contained in this document are the property of Jacobs. Use or copying of this document in whole or in part without the written permission of Jacobs constitutes an infringement of copyright. Limitation: This drawing has been prepared on behalf of, and for the exclusive use of Jacobs' Client, and is subject to, and issued in accordance with, the provisions of the contract between Jacobs and the Client. Jacobs accepts no liability or responsibility whatsoever for, or in respect of, any use of, or reliance upon, this drawing by any third party.



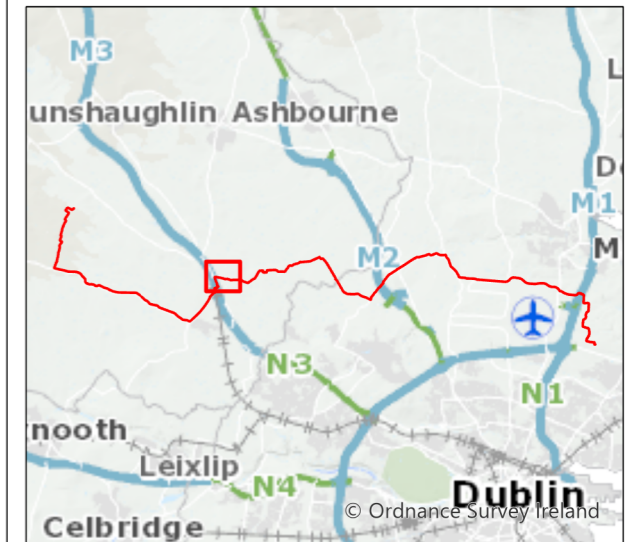


Figure 10.4

- Legend**
- Chainage
  - Planning Application Boundary (PAB)
  - Proposed Cable Route
  - ⊠ HDD Compound
  - ⊞ Study Area (200m Buffer)

- Winter Bird Survey Points**
- Visit 1 - Oct 2022
  - Visit 2 - Nov 2022
  - Visit 3 - Dec 2022
  - Visit 4 - Jan 2023
  - Visit 5 - Feb 2023
  - Visit 6 - Mar 2023

- Birds within study area (BTO code and common name)**
- BH-Black-headed Gull
  - BZ-Buzzard
  - FF-Fieldfare
  - GP-Golden Plover
  - HG-Herring Gull
  - LB-Lesser Black-backed Gull
  - RE-Redwing



0	Mar 2024	Final	MP	PB	PB	GS
Rev.	Date	Purpose of revision	Drawn	Check'd	Rev'd	Appr'd

**Jacobs**



Project  
**East Meath - North Dublin Grid Upgrade**

Drawing Title  
**Figure 10.4 - Wintering Birds (Sheet 10 of 26)**

Drawing Status  
**FINAL**


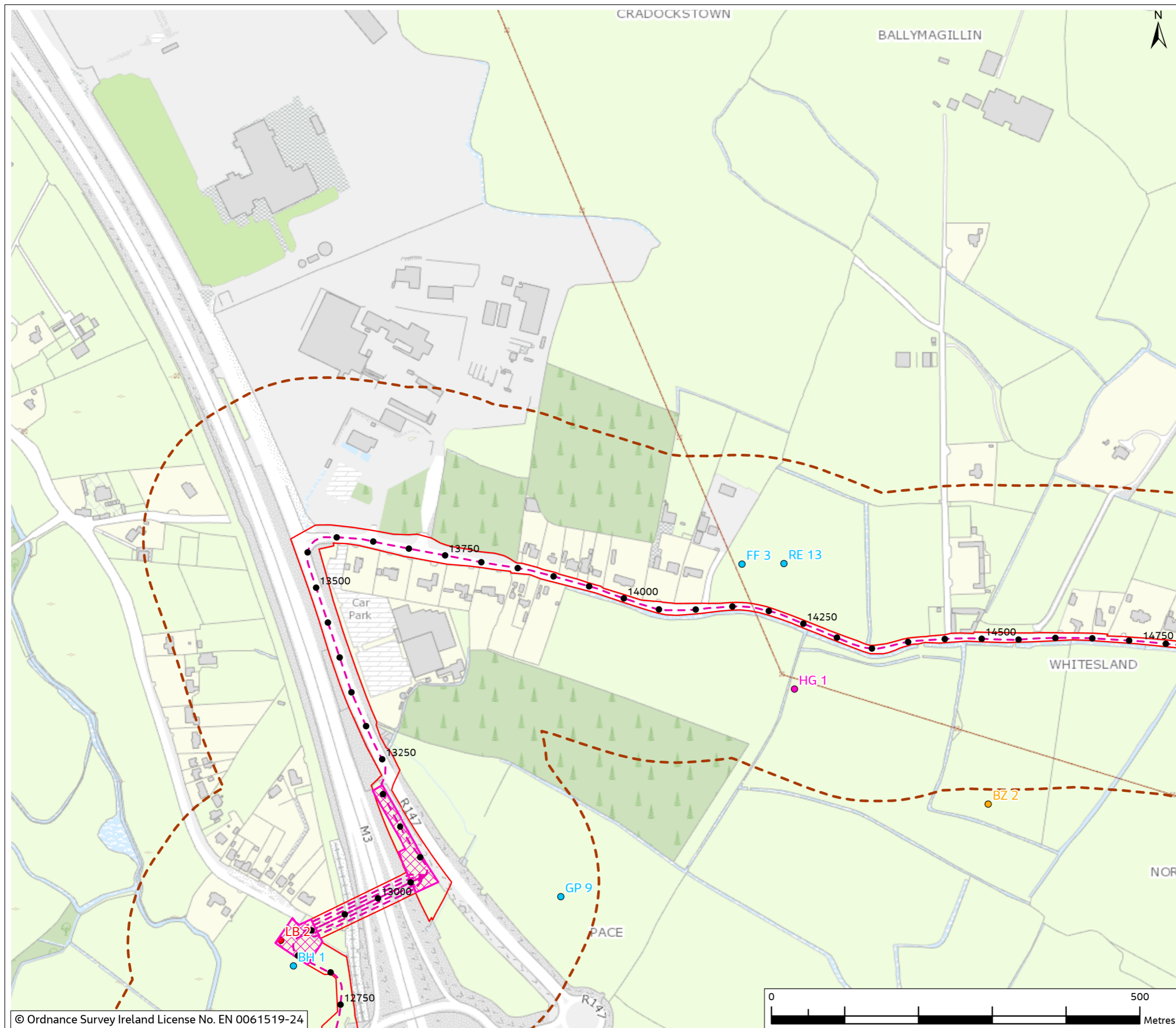
Scale @ A3  
**1:5,000** DO NOT SCALE

OSI Sheet No.

Jacobs No. **3321084AJ**

Drawing No. **321084AJ-JAC-ZZ-XX-DR-G-0088**

© Copyright 2024 Jacobs U.K. Limited. The concepts and information contained in this document are the property of Jacobs. Use or copying of this document in whole or in part without the written permission of Jacobs constitutes an infringement of copyright. Limitation: This drawing has been prepared on behalf of, and for the exclusive use of Jacobs' Client, and is subject to, and issued in accordance with, the provisions of the contract between Jacobs and the Client. Jacobs accepts no liability or responsibility whatsoever for, or in respect of, any use of, or reliance upon, this drawing by any third party.



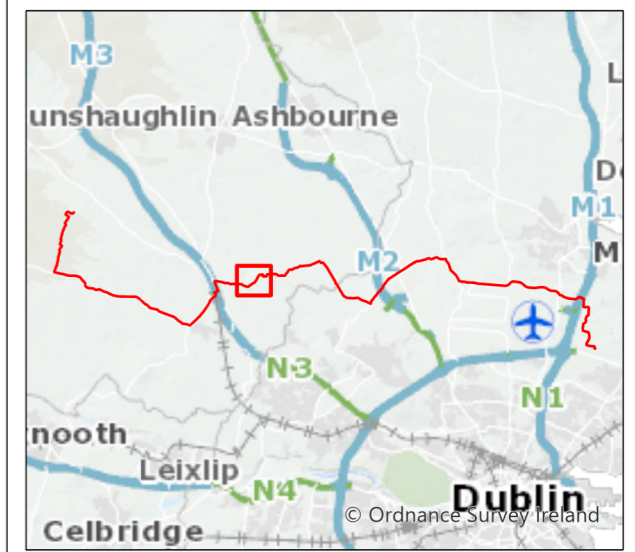
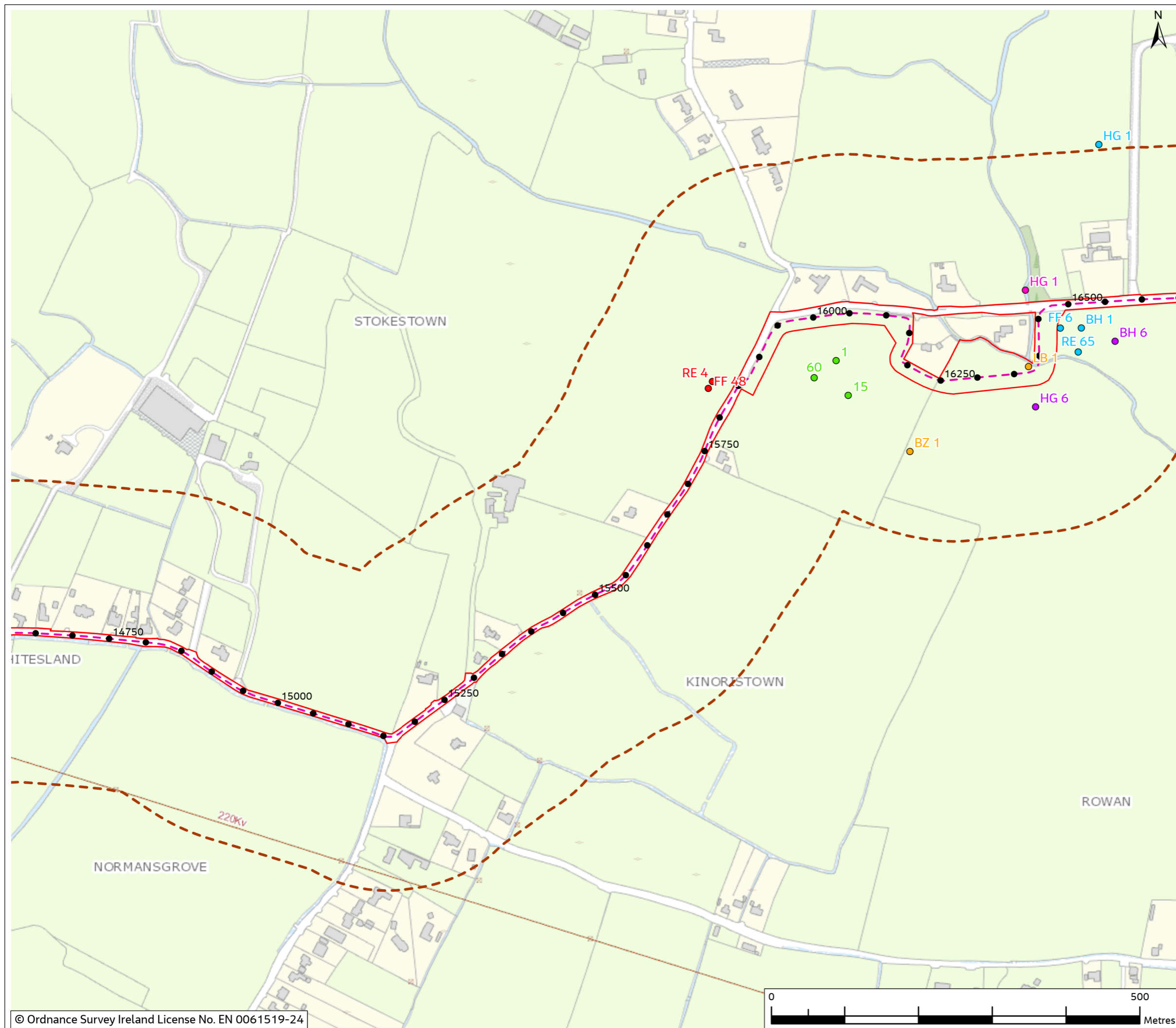


**Figure 10.4**

- Legend**
- Chainage
  - ▭ Planning Application Boundary (PAB)
  - Proposed Cable Route
  - ▭ Study Area (200m Buffer)

- Winter Bird Survey Points**
- Visit 1 - Oct 2022
  - Visit 2 - Nov 2022
  - Visit 3 - Dec 2022
  - Visit 4 - Jan 2023
  - Visit 5 - Feb 2023
  - Visit 6 - Mar 2023

- Birds within study area (BTO code and common name)**
- BH-Black-headed Gull
  - BZ-Buzzard
  - CM-Common Gull
  - FF-Fieldfare
  - HG-Herring Gull
  - LB-Lesser Black-backed Gull
  - RE-Redwing



0	Mar 2024	Final	MP	PB	PB	GS
Rev.	Date	Purpose of revision	Drawn	Check'd	Rev'd	Appr'd

**Jacobs**

Client

Project  
 East Meath - North Dublin Grid Upgrade

Drawing Title  
 Figure 10.4 - Wintering Birds (Sheet 11 of 26)

Drawing Status  
 FINAL

Scale @ A3  
 1:5,000 DO NOT SCALE

OSI Sheet No.

Jacobs No. 3321084AJ

Drawing No. 321084AJ-JAC-ZZ-XX-DR-G-0089

© Copyright 2024 Jacobs U.K. Limited. The concepts and information contained in this document are the property of Jacobs. Use or copying of this document in whole or in part without the written permission of Jacobs constitutes an infringement of copyright. Limitation: This drawing has been prepared on behalf of, and for the exclusive use of Jacobs' Client, and is subject to, and issued in accordance with, the provisions of the contract between Jacobs and the Client. Jacobs accepts no liability or responsibility whatsoever for, or in respect of, any use of, or reliance upon, this drawing by any third party.



Figure 10.4

Legend

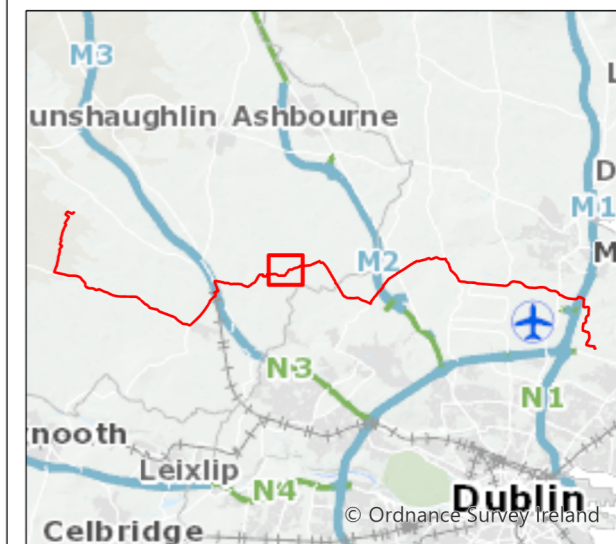
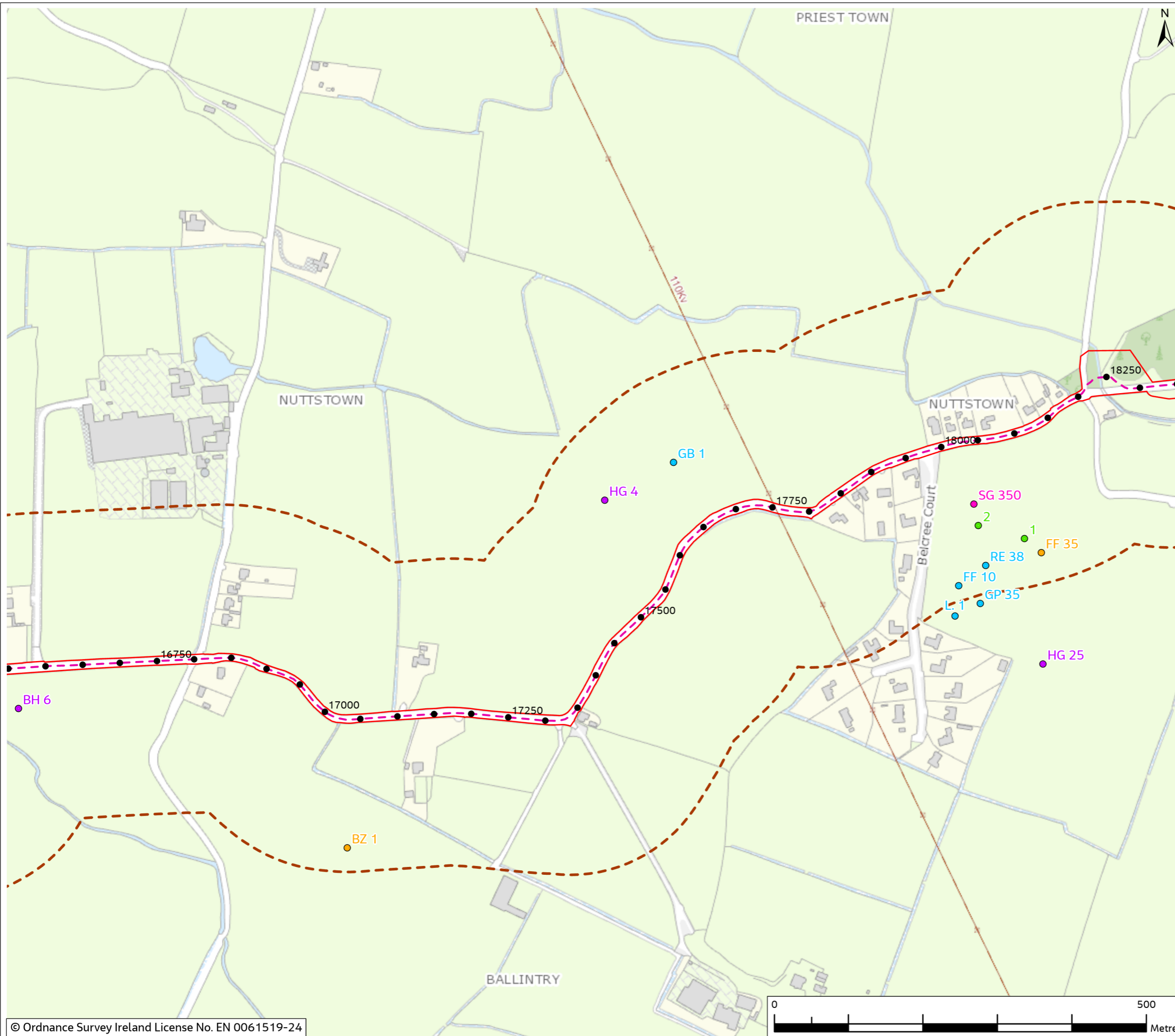
- Chainage
- ▭ Planning Application Boundary (PAB)
- ▭ Study Area (200m Buffer)
- Proposed Cable Route

Winter Bird Survey Points

- Visit 1 - Oct 2022
- Visit 2 - Nov 2022
- Visit 3 - Dec 2022
- Visit 4 - Jan 2023
- Visit 5 - Feb 2023
- Visit 6 - Mar 2023

Birds within study area (BTO code and common name)

- BH-Black-headed Gull
- BZ-Buzzard
- CM-Common Gull
- FF-Fieldfare
- GB-Great Black-backed Gull
- GP-Golden Plover
- HG-Herring Gull
- L.-Lapwing
- RE-Redwing
- SG-Starling



0	Mar 2024	Final	MP	PB	PB	GS
Rev.	Date	Purpose of revision	Drawn	Check'd	Rev'd	Appr'd

Jacobs

Client



Project

East Meath - North Dublin Grid Upgrade

Drawing Title

Figure 10.4 - Wintering Birds  
(Sheet 12 of 26)

Drawing Status

FINAL

Scale @ A3

1:5,000

DO NOT SCALE

OSI Sheet No.

Jacobs No.

3321084AJ

Drawing No.

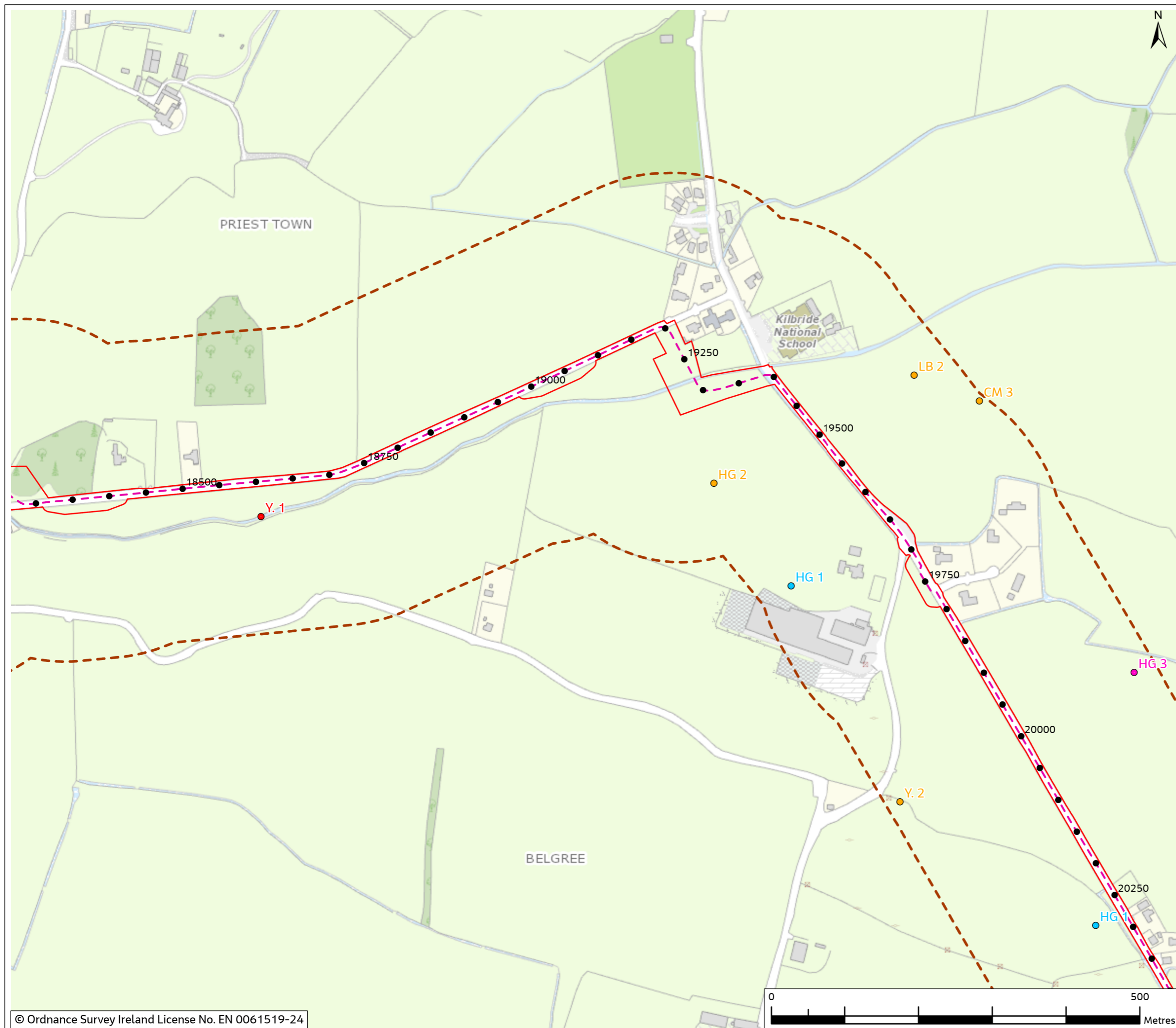
321084AJ-JAC-ZZ-XX-DR-G-0090

© Copyright 2024 Jacobs U.K. Limited. The concepts and information contained in this document are the property of Jacobs. Use or copying of this document in whole or in part without the written permission of Jacobs constitutes an infringement of copyright. Limitation: This drawing has been prepared on behalf of, and for the exclusive use of Jacobs' Client, and is subject to, and issued in accordance with, the provisions of the contract between Jacobs and the Client. Jacobs accepts no liability or responsibility whatsoever for, or in respect of, any use of, or reliance upon, this drawing by any third party.





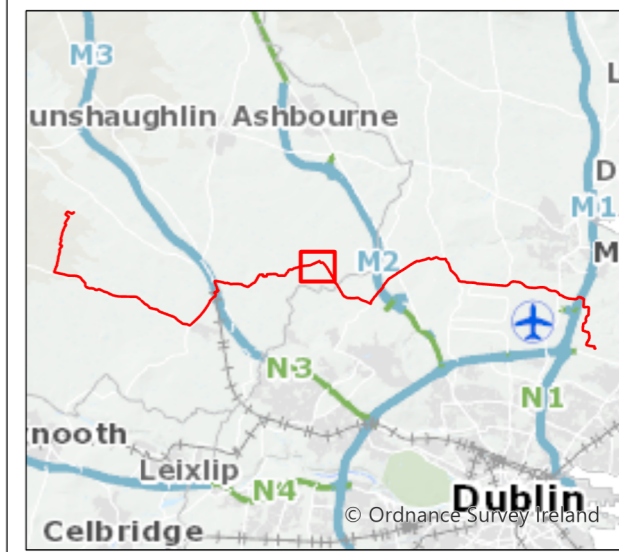
Figure 10.4



- Legend**
- Chainage
  - ▭ Study Area (200m Buffer)
  - ▭ Planning Application Boundary (PAB)
  - Proposed Cable Route

- Winter Bird Survey Points**
- Visit 1 - Oct 2022
  - Visit 2 - Nov 2022
  - Visit 3 - Dec 2022
  - Visit 4 - Jan 2023
  - Visit 5 - Feb 2023
  - Visit 6 - Mar 2023

- Birds within study area (BTO code and common name)**
- CM-Common Gull
  - HG-Herring Gull
  - LB-Lesser Black-backed Gull
  - Y.-Yellowhammer



0	Mar 2024	Final	MP	PB	PB	GS
Rev.	Date	Purpose of revision	Drawn	Check'd	Rev'd	Appr'd

**Jacobs**

Client

Project  
 East Meath - North Dublin Grid Upgrade

Drawing Title  
 Figure 10.4 - Wintering Birds  
 (Sheet 13 of 26)

Drawing Status  
 FINAL

Scale @ A3  
 1:5,000 DO NOT SCALE

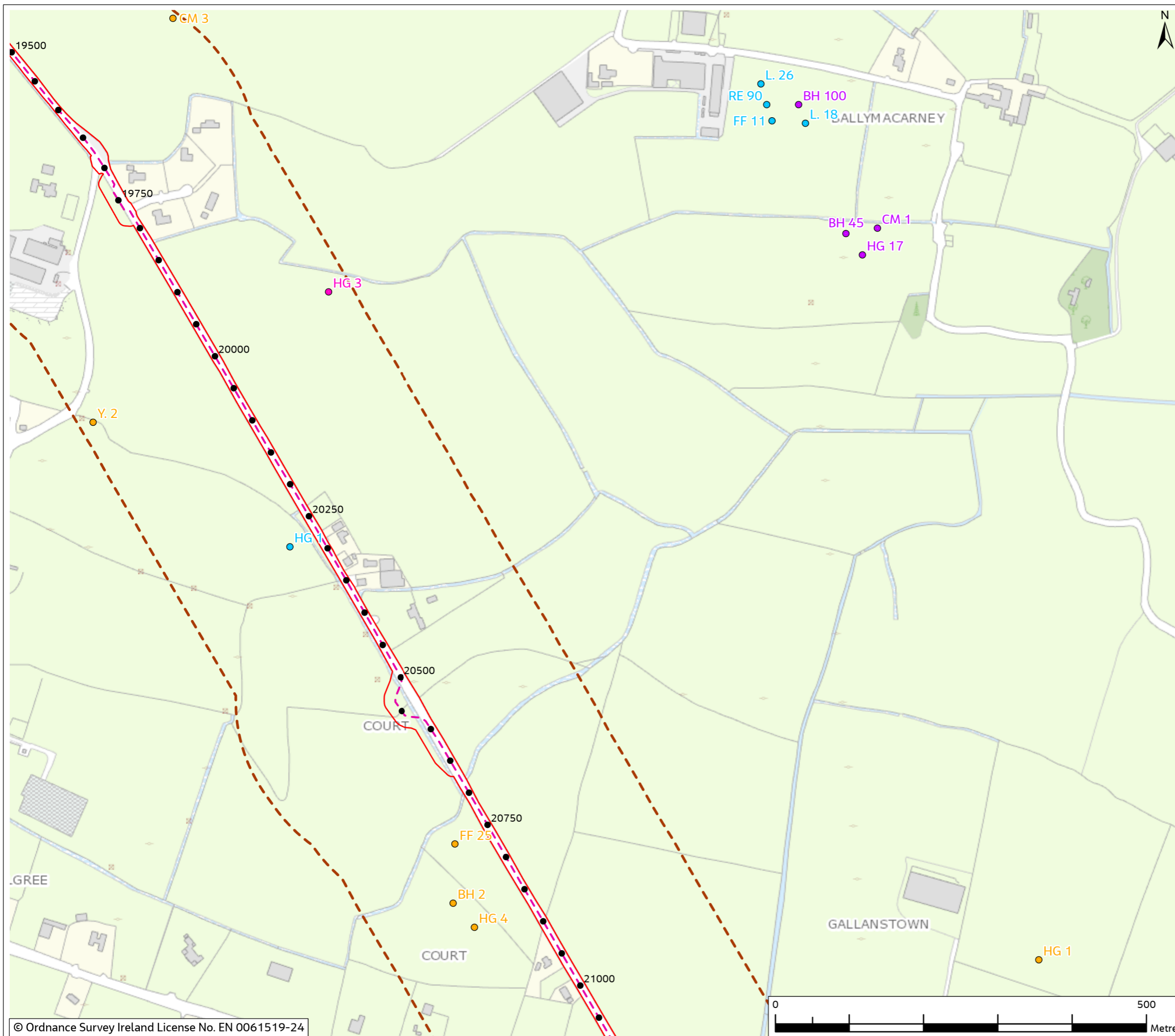
OSI Sheet No.

Jacobs No. 3321084AJ

Drawing No. 321084AJ-JAC-ZZ-XX-DR-G-0091

© Copyright 2024 Jacobs U.K. Limited. The concepts and information contained in this document are the property of Jacobs. Use or copying of this document in whole or in part without the written permission of Jacobs constitutes an infringement of copyright. Limitation: This drawing has been prepared on behalf of, and for the exclusive use of Jacobs' Client, and is subject to, and issued in accordance with, the provisions of the contract between Jacobs and the Client. Jacobs accepts no liability or responsibility whatsoever for, or in respect of, any use of, or reliance upon, this drawing by any third party.

Figure 10.4



**Legend**

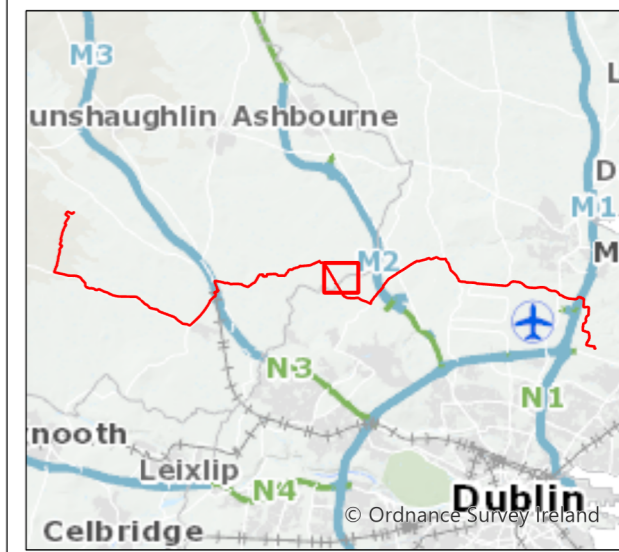
- Chainage
- ▭ Planning Application Boundary (PAB)
- - - Proposed Cable Route
- ▭ Study Area (200m Buffer)

**Winter Bird Survey Points**

- Visit 1 - Oct 2022
- Visit 2 - Nov 2022
- Visit 3 - Dec 2022
- Visit 4 - Jan 2023
- Visit 5 - Feb 2023
- Visit 6 - Mar 2023

**Birds within study area (BTO code and common name)**

- BH-Black-headed Gull
- CM-Common Gull
- FF-Fieldfare
- HG-Herring Gull
- L.-Lapwing
- RE-Redwing
- Y.-Yellowhammer



0	Mar 2024	Final	MP	PB	PB	GS
Rev.	Date	Purpose of revision	Drawn	Check'd	Rev'd	Appr'd

**Jacobs**

Client


Project  
East Meath - North Dublin Grid Upgrade

Drawing Title  
Figure 10.4 - Wintering Birds (Sheet 14 of 26)

Drawing Status  
FINAL

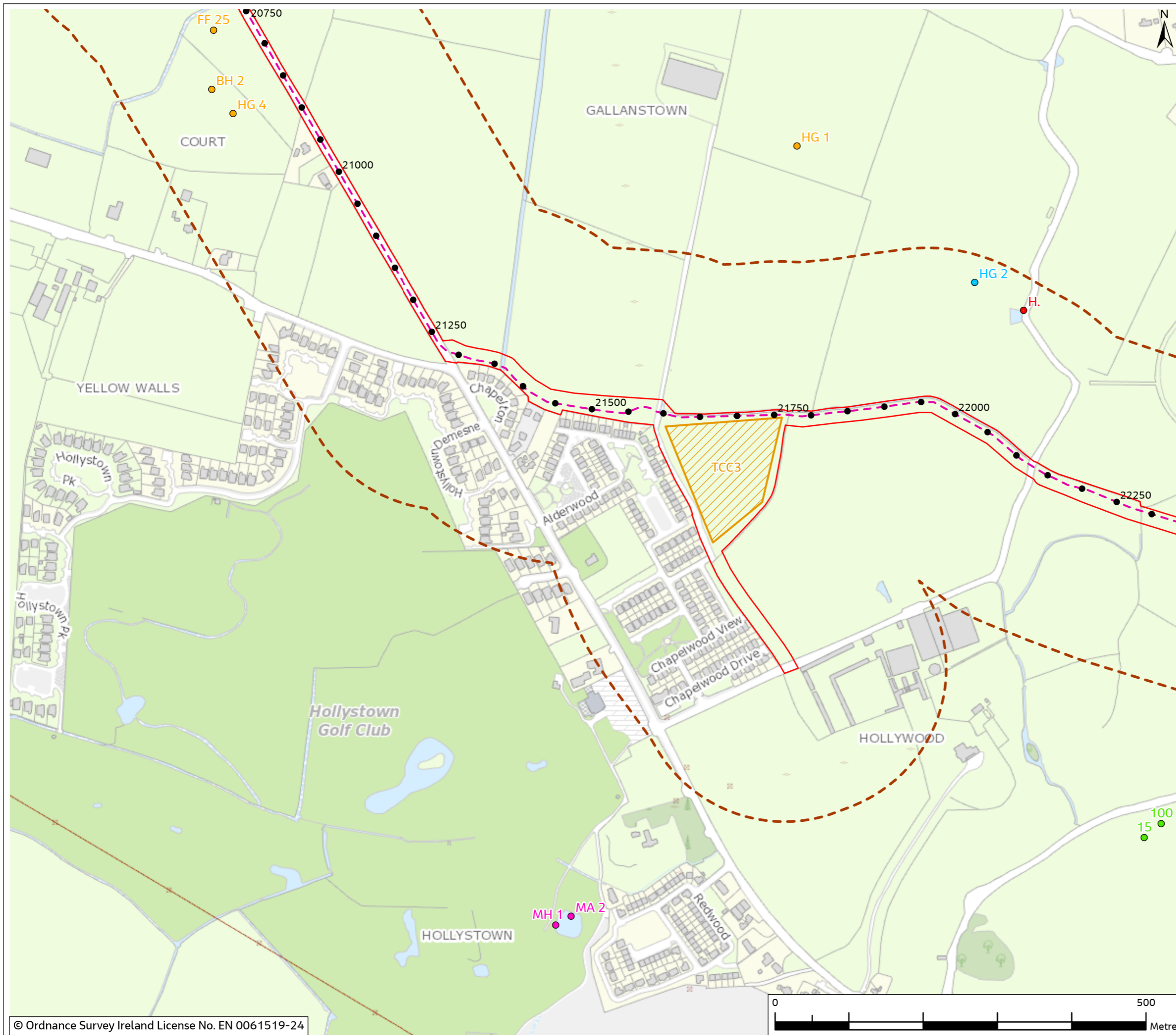
Scale @ A3	1:5,000	DO NOT SCALE
OSI Sheet No.		
Jacobs No.	3321084AJ	
Drawing No.	321084AJ-JAC-ZZ-XX-DR-G-0092	

© Copyright 2024 Jacobs U.K. Limited. The concepts and information contained in this document are the property of Jacobs. Use or copying of this document in whole or in part without the written permission of Jacobs constitutes an infringement of copyright. Limitation: This drawing has been prepared on behalf of, and for the exclusive use of Jacobs' Client, and is subject to, and issued in accordance with, the provisions of the contract between Jacobs and the Client. Jacobs accepts no liability or responsibility whatsoever for, or in respect of, any use of, or reliance upon, this drawing by any third party.





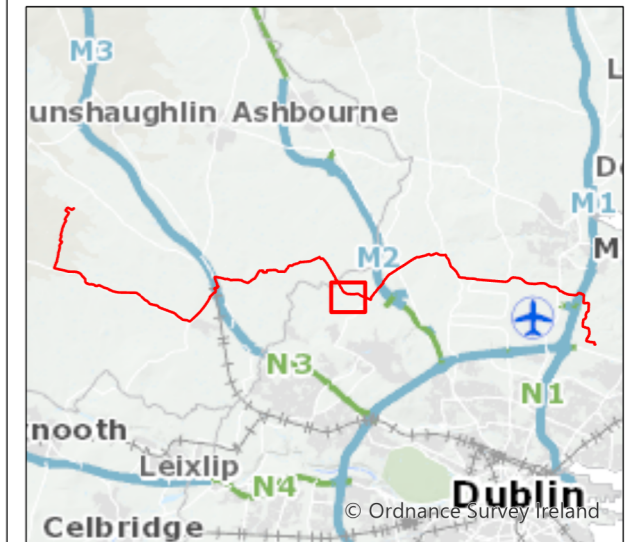
**Figure 10.4**



- Legend**
- Chainage
  - Planning Application Boundary (PAB)
  - Proposed Cable Route
  - ▨ Temporary Construction Compound
  - Study Area (200m Buffer)

- Winter Bird Survey Points**
- Visit 1 - Oct 2022
  - Visit 2 - Nov 2022
  - Visit 3 - Dec 2022
  - Visit 4 - Jan 2023
  - Visit 5 - Feb 2023
  - Visit 6 - Mar 2023

- Birds within study area (BTO code and common name)**
- BH-Black-headed Gull
  - FF-Fieldfare
  - H.-Grey Heron
  - HG-Herring Gull
  - MA-Mallard
  - MH-Moorhen



0	Mar 2024	Final	MP	PB	PB	GS
Rev.	Date	Purpose of revision	Drawn	Check'd	Rev'd	Appr'd

**Jacobs**

Client

Project  
 East Meath - North Dublin Grid Upgrade

Drawing Title  
 Figure 10.4 - Wintering Birds  
 (Sheet 15 of 26)

Drawing Status  
 FINAL

Scale @ A3  
 1:5,000 DO NOT SCALE

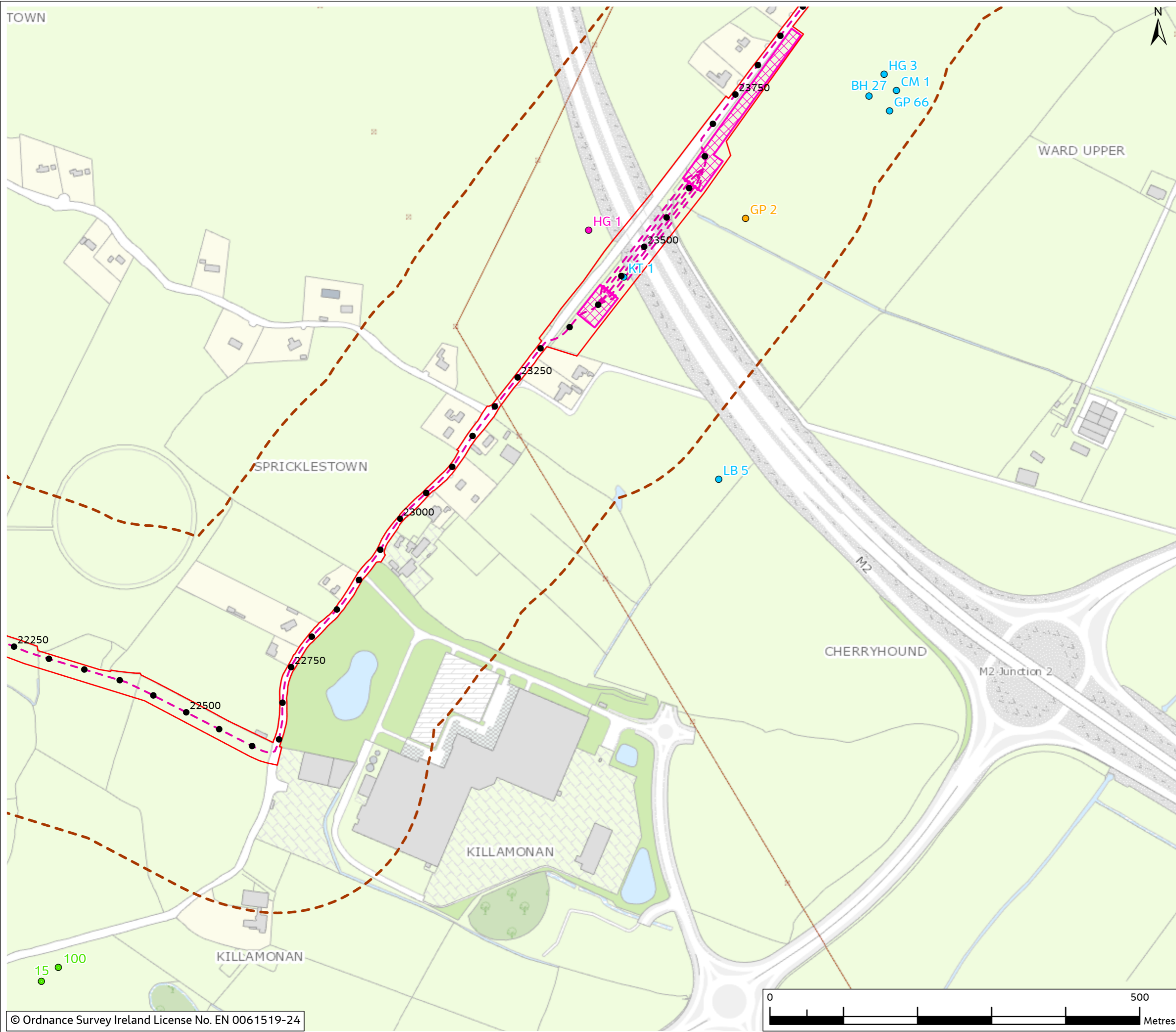
OSI Sheet No.

Jacobs No. 3321084AJ

Drawing No. 321084AJ-JAC-ZZ-XX-DR-G-0093

© Copyright 2024 Jacobs U.K. Limited. The concepts and information contained in this document are the property of Jacobs. Use or copying of this document in whole or in part without the written permission of Jacobs constitutes an infringement of copyright. Limitation: This drawing has been prepared on behalf of, and for the exclusive use of Jacobs' Client, and is subject to, and issued in accordance with, the provisions of the contract between Jacobs and the Client. Jacobs accepts no liability or responsibility whatsoever for, or in respect of, any use of, or reliance upon, this drawing by any third party.





**Figure 10.4**

**Legend**

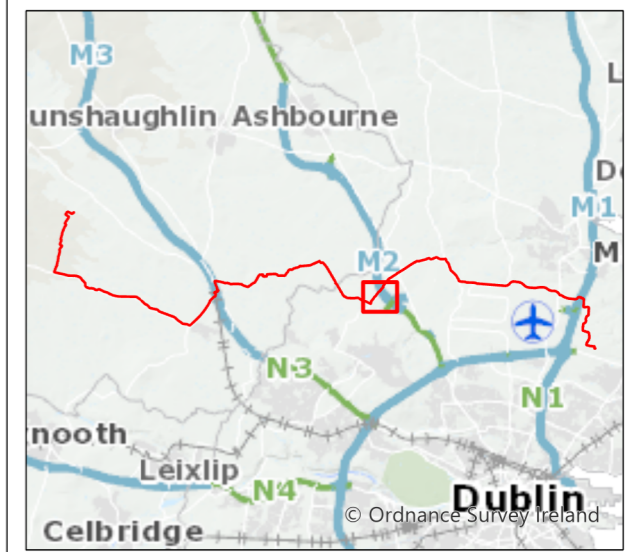
- Chainage
- Planning Application Boundary (PAB)
- Proposed Cable Route
- ⊠ HDD Compound
- Study Area (200m Buffer)

**Winter Bird Survey Points**

- Visit 1 - Oct 2022
- Visit 2 - Nov 2022
- Visit 3 - Dec 2022
- Visit 4 - Jan 2023
- Visit 5 - Feb 2023
- Visit 6 - Mar 2023

**Birds within study area (BTO code and common name)**

- BH-Black-headed Gull
- CM-Common Gull
- GP-Golden Plover
- HG-Herring Gull
- KT-Red Kite
- LB-Lesser Black-backed Gull



0	Mar 2024	Final	MP	PB	PB	GS
Rev.	Date	Purpose of revision	Drawn	Check'd	Rev'd	Appr'd

**Jacobs**

Client

Project  
 East Meath - North Dublin Grid Upgrade

Drawing Title  
 Figure 10.4 - Wintering Birds  
 (Sheet 16 of 26)

Drawing Status  
 FINAL


Scale @ A3  
 1:5,000 DO NOT SCALE

OSI Sheet No.

Jacobs No. 3321084AJ

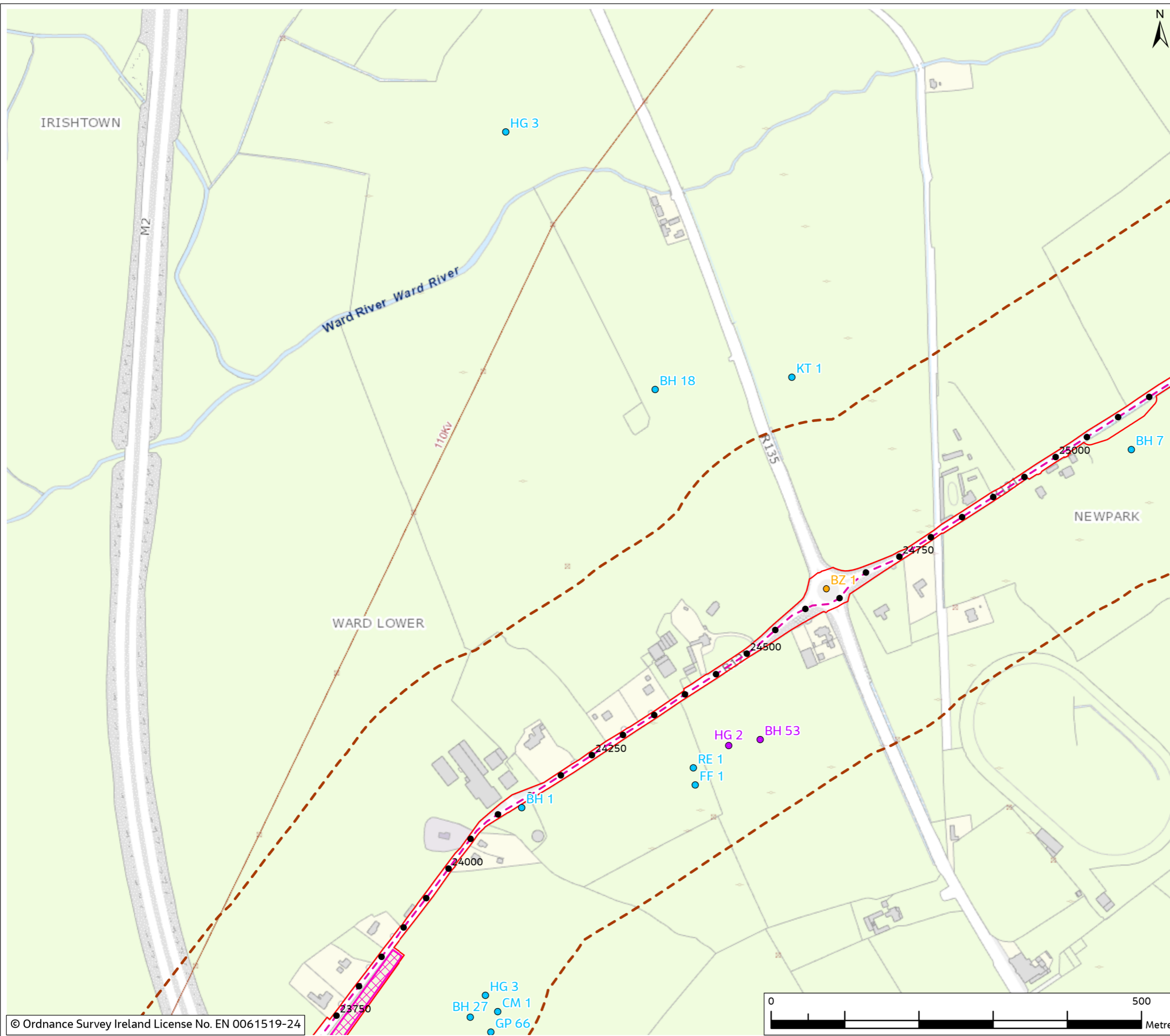
Drawing No. 321084AJ-JAC-ZZ-XX-DR-G-0094

© Copyright 2024 Jacobs U.K. Limited. The concepts and information contained in this document are the property of Jacobs. Use or copying of this document in whole or in part without the written permission of Jacobs constitutes an infringement of copyright. Limitation: This drawing has been prepared on behalf of, and for the exclusive use of Jacobs' Client, and is subject to, and issued in accordance with, the provisions of the contract between Jacobs and the Client. Jacobs accepts no liability or responsibility whatsoever for, or in respect of, any use of, or reliance upon, this drawing by any third party.





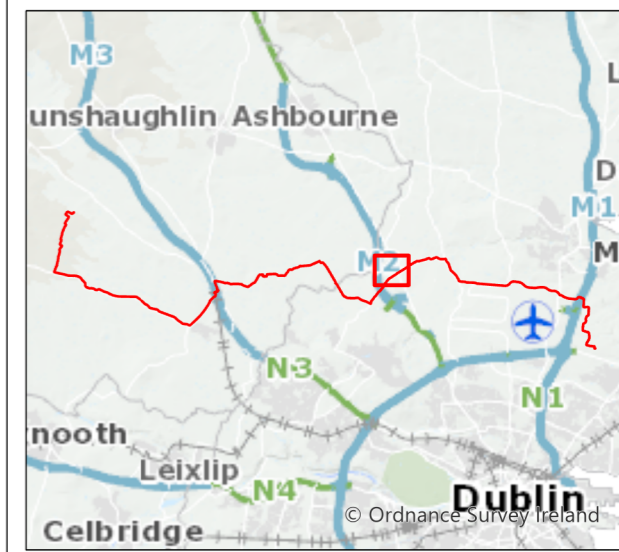
**Figure 10.4**



- Legend**
- Chainage
  - Planning Application Boundary (PAB)
  - Proposed Cable Route
  - ⊠ HDD Compound
  - ▭ Study Area (200m Buffer)

- Winter Bird Survey Points**
- Visit 1 - Oct 2022
  - Visit 2 - Nov 2022
  - Visit 3 - Dec 2022
  - Visit 4 - Jan 2023
  - Visit 5 - Feb 2023
  - Visit 6 - Mar 2023

- Birds within study area (BTO code and common name)**
- BH-Black-headed Gull
  - BZ-Buzzard
  - CM-Common Gull
  - FF-Fieldfare
  - GP-Golden Plover
  - HG-Herring Gull
  - KT-Red Kite
  - RE-Redwing



0	Mar 2024	Final	MP	PB	PB	GS
Rev.	Date	Purpose of revision	Drawn	Check'd	Rev'd	Appr'd

**Jacobs**



Project  
**East Meath - North Dublin Grid Upgrade**

Drawing Title  
**Figure 10.4 - Wintering Birds (Sheet 17 of 26)**

Drawing Status  
**FINAL**

Scale @ A3  
**1:5,000** DO NOT SCALE

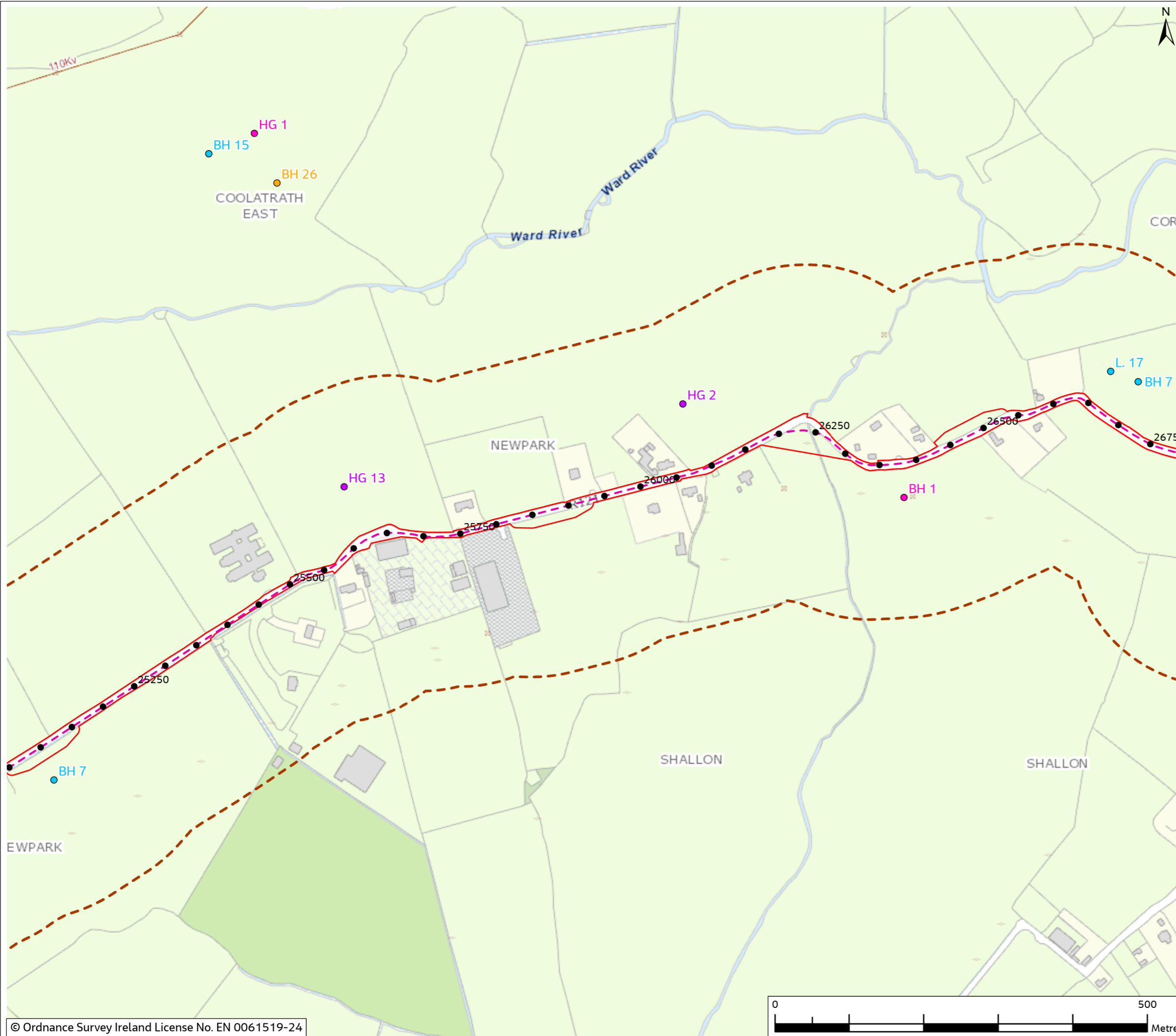
OSI Sheet No.

Jacobs No. **3321084AJ**

Drawing No. **321084AJ-JAC-ZZ-XX-DR-G-0095**

© Copyright 2024 Jacobs U.K. Limited. The concepts and information contained in this document are the property of Jacobs. Use or copying of this document in whole or in part without the written permission of Jacobs constitutes an infringement of copyright. Limitation: This drawing has been prepared on behalf of, and for the exclusive use of Jacobs' Client, and is subject to, and issued in accordance with, the provisions of the contract between Jacobs and the Client. Jacobs accepts no liability or responsibility whatsoever for, or in respect of, any use of, or reliance upon, this drawing by any third party.

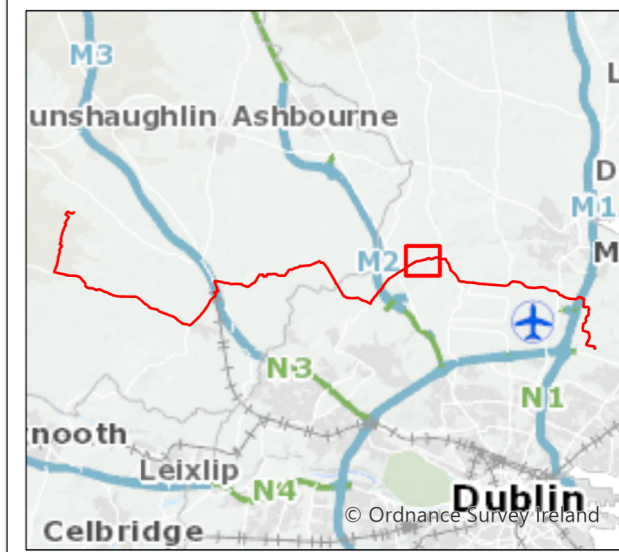
Figure 10.4



- Legend**
- Chainage
  - ▭ Study Area (200m Buffer)
  - ▭ Planning Application Boundary (PAB)
  - Proposed Cable Route

- Winter Bird Survey Points**
- Visit 1 - Oct 2022
  - Visit 2 - Nov 2022
  - Visit 3 - Dec 2022
  - Visit 4 - Jan 2023
  - Visit 5 - Feb 2023
  - Visit 6 - Mar 2023

- Birds within study area (BTO code and common name)**
- BH-Black-headed Gull
  - HG-Herring Gull
  - L-Lapwing



0	Mar 2024	Final	MP	PB	PB	GS
Rev.	Date	Purpose of revision	Drawn	Check'd	Rev'd	Appr'd

**Jacobs**

Client

Project  
 East Meath - North Dublin Grid Upgrade

Drawing Title  
 Figure 10.4 - Wintering Birds  
 (Sheet 18 of 26)

Drawing Status  
 FINAL

Scale @ A3  
 1:5,000 DO NOT SCALE

OSI Sheet No.

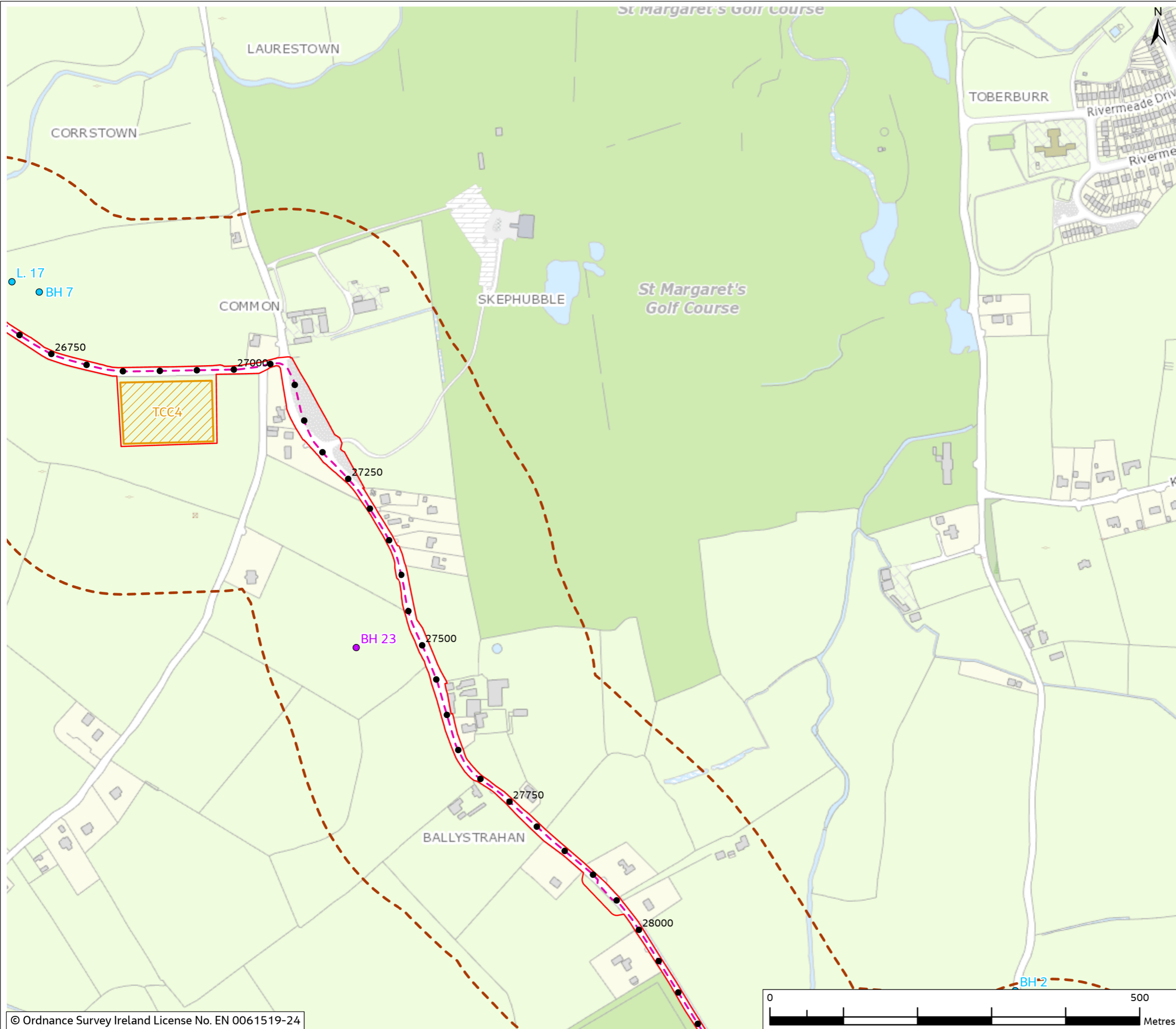
Jacobs No. 3321084AJ

Drawing No. 321084AJ-JAC-ZZ-XX-DR-G-0096

© Copyright 2024 Jacobs U.K. Limited. The concepts and information contained in this document are the property of Jacobs. Use or copying of this document in whole or in part without the written permission of Jacobs constitutes an infringement of copyright. Limitation: This drawing has been prepared on behalf of, and for the exclusive use of Jacobs' Client, and is subject to, and issued in accordance with, the provisions of the contract between Jacobs and the Client. Jacobs accepts no liability or responsibility whatsoever for, or in respect of, any use of, or reliance upon, this drawing by any third party.



Figure 10.4

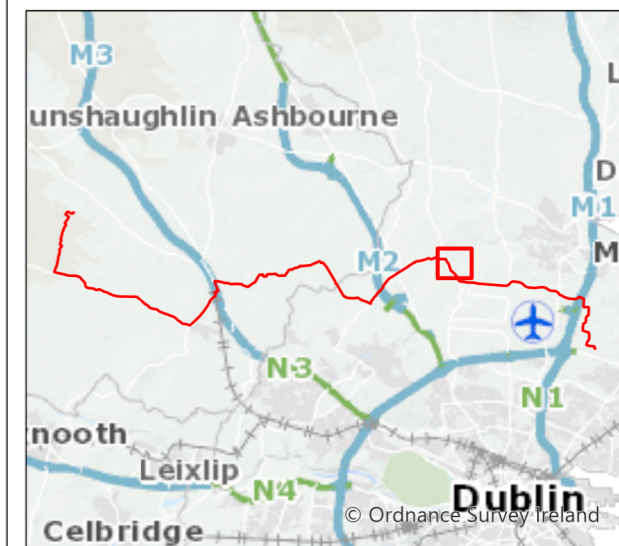


- Legend**
- Chainage
  - Planning Application Boundary (PAB)
  - Proposed Cable Route
  - ▨ Temporary Construction Compound
  - ⊞ Study Area (200m Buffer)

- Winter Bird Survey Points**
- Visit 1 - Oct 2022
  - Visit 2 - Nov 2022
  - Visit 3 - Dec 2022
  - Visit 4 - Jan 2023
  - Visit 5 - Feb 2023
  - Visit 6 - Mar 2023

**Birds within study area (BTO code and common name)**

BH-Black-headed Gull  
 L-Lapwing



0	Mar 2024	Final	MP	PB	PB	GS
Rev.	Date	Purpose of revision	Drawn	Check'd	Rev'd	Appr'd

**Jacobs**

Client

**EirGrid**

Project

East Meath - North Dublin Grid Upgrade

Drawing Title

Figure 10.4 - Wintering Birds  
(Sheet 19 of 26)

Drawing Status

FINAL

Scale @ A3

1:5,000 DO NOT SCALE

OSI Sheet No.

Jacobs No.

3321084AJ

Drawing No.

321084AJ-JAC-ZZ-XX-DR-G-0097

© Copyright 2024 Jacobs U.K. Limited. The concepts and information contained in this document are the property of Jacobs. Use or copying of this document in whole or in part without the written permission of Jacobs constitutes an infringement of copyright. Limitation: This drawing has been prepared on behalf of, and for the exclusive use of Jacobs' Client, and is subject to, and issued in accordance with, the provisions of the contract between Jacobs and the Client. Jacobs accepts no liability or responsibility whatsoever for, or in respect of, any use of, or reliance upon, this drawing by any third party.



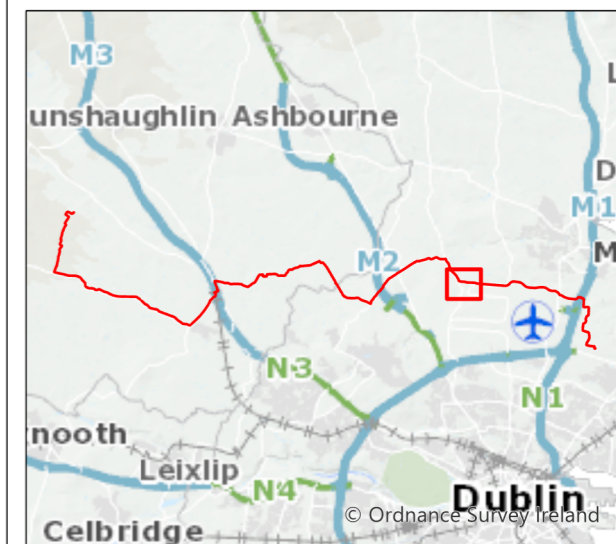
**Figure 10.4**



- Legend**
- Chainage
  - ▭ Study Area (200m Buffer)
  - ▭ Planning Application Boundary (PAB)
  - - - Proposed Cable Route

- Winter Bird Survey Points**
- Visit 1 - Oct 2022
  - Visit 2 - Nov 2022
  - Visit 3 - Dec 2022
  - Visit 4 - Jan 2023
  - Visit 5 - Feb 2023
  - Visit 6 - Mar 2023

- Birds within study area (BTO code and common name)**
- BH-Black-headed Gull
  - HG-Herring Gull
  - MA-Mallard



0	Mar 2024	Final	MP	PB	PB	GS
Rev.	Date	Purpose of revision	Drawn	Check'd	Rev'd	Appr'd

**Jacobs**



Project  
**East Meath - North Dublin Grid Upgrade**

Drawing Title  
**Figure 10.4 - Wintering Birds (Sheet 20 of 26)**

Drawing Status  
**FINAL**

Scale @ A3  
**1:5,000** **DO NOT SCALE**

OSI Sheet No.

Jacobs No. **3321084AJ**

Drawing No. **321084AJ-JAC-ZZ-XX-DR-G-0098**

© Copyright 2024 Jacobs U.K. Limited. The concepts and information contained in this document are the property of Jacobs. Use or copying of this document in whole or in part without the written permission of Jacobs constitutes an infringement of copyright. Limitation: This drawing has been prepared on behalf of, and for the exclusive use of Jacobs' Client, and is subject to, and issued in accordance with, the provisions of the contract between Jacobs and the Client. Jacobs accepts no liability or responsibility whatsoever for, or in respect of, any use of, or reliance upon, this drawing by any third party.



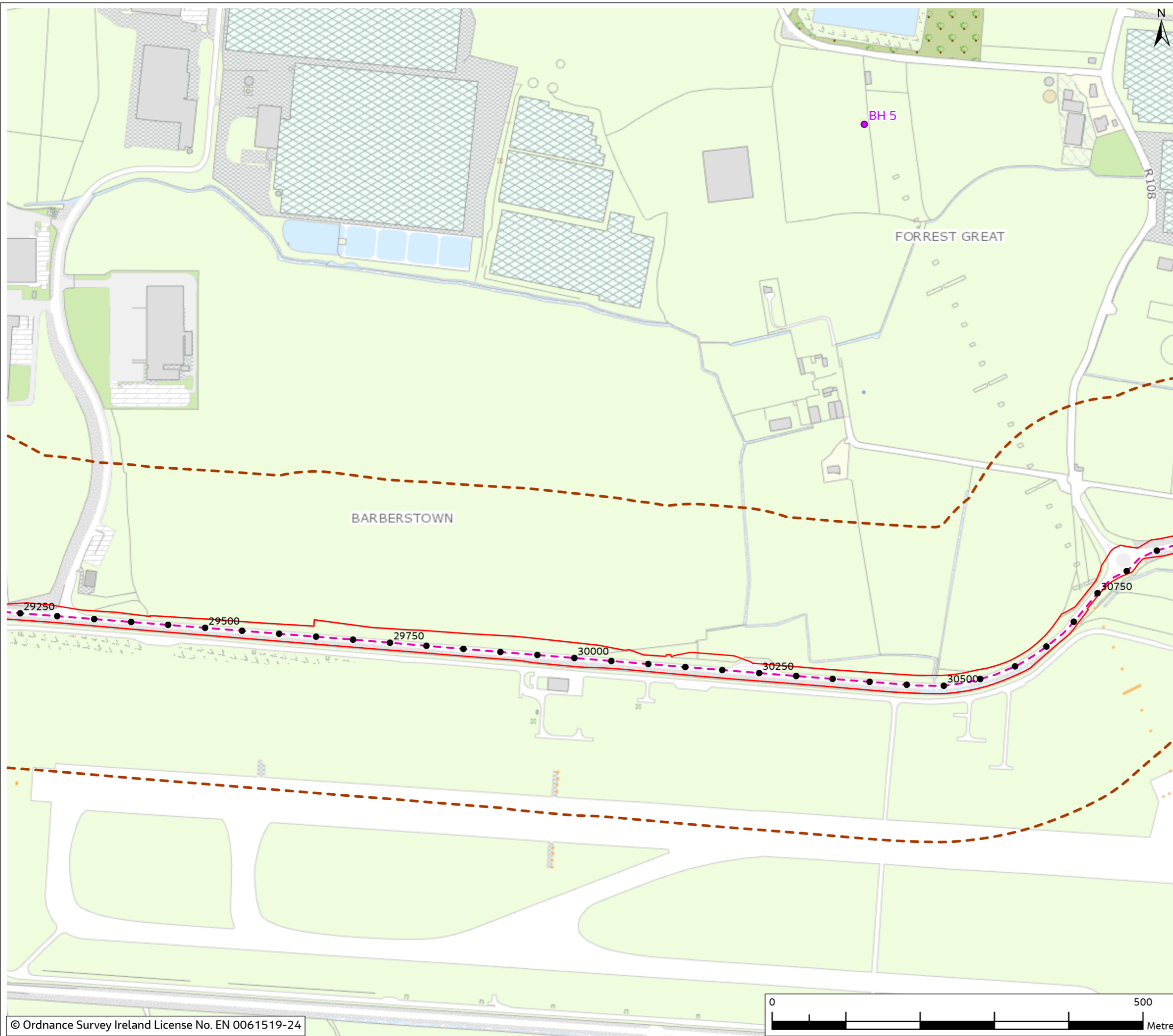


**Figure 10.4**

- Legend**
- Chainage
  - ▭ Planning Application Boundary (PAB)
  - Proposed Cable Route
  - ▭ Study Area (200m Buffer)

- Winter Bird Survey Points**
- Visit 1 - Oct 2022
  - Visit 2 - Nov 2022
  - Visit 3 - Dec 2022
  - Visit 4 - Jan 2023
  - Visit 5 - Feb 2023
  - Visit 6 - Mar 2023

**Birds within study area (BTO code and common name)**  
 BH-Black-headed Gull



0	Mar 2024	Final	MP	PB	PB	GS
Rev.	Date	Purpose of revision	Drawn	Check'd	Rev'd	Appr'd

**Jacobs**

Client

Project  
 East Meath - North Dublin Grid Upgrade

Drawing Title  
 Figure 10.4 - Wintering Birds  
 (Sheet 21 of 26)

Drawing Status  
 FINAL

Scale @ A3  
 1:5,000 DO NOT SCALE

OSI Sheet No.

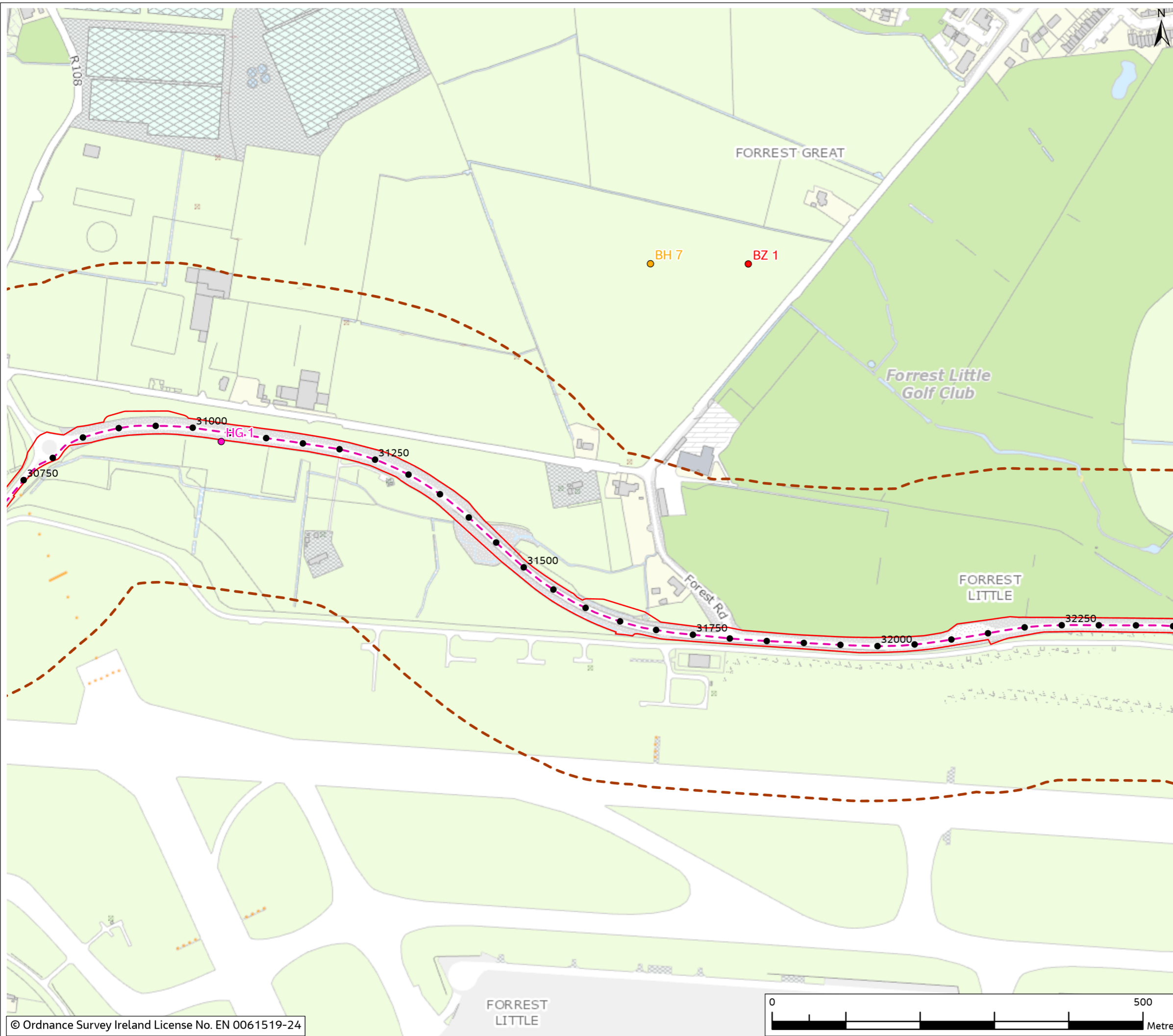
Jacobs No. 3321084AJ

Drawing No. 321084AJ-JAC-ZZ-XX-DR-G-0099

© Copyright 2024 Jacobs U.K. Limited. The concepts and information contained in this document are the property of Jacobs. Use or copying of this document in whole or in part without the written permission of Jacobs constitutes an infringement of copyright. Limitation: This drawing has been prepared on behalf of, and for the exclusive use of Jacobs' Client, and is subject to, and issued in accordance with, the provisions of the contract between Jacobs and the Client. Jacobs accepts no liability or responsibility whatsoever for, or in respect of, any use of, or reliance upon, this drawing by any third party.



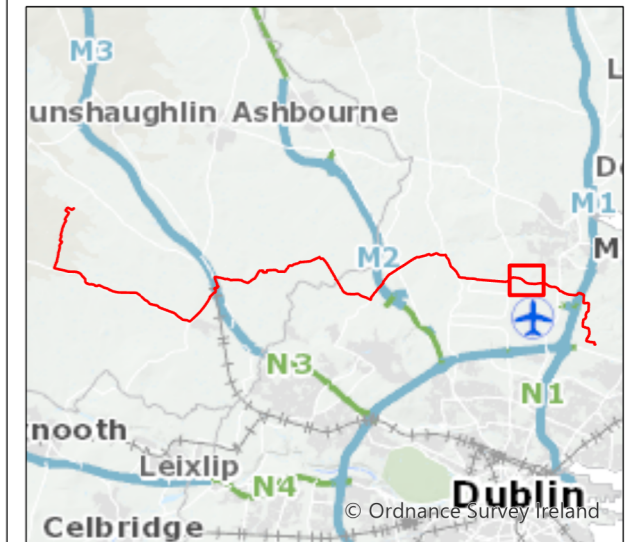
Figure 10.4



- Legend**
- Chainage
  - ▭ Study Area (200m Buffer)
  - ▭ Planning Application Boundary (PAB)
  - Proposed Cable Route

- Winter Bird Survey Points**
- Visit 1 - Oct 2022
  - Visit 2 - Nov 2022
  - Visit 3 - Dec 2022
  - Visit 4 - Jan 2023
  - Visit 5 - Feb 2023
  - Visit 6 - Mar 2023

- Birds within study area (BTO code and common name)**
- BH-Black-headed Gull
  - BZ-Buzzard
  - HG-Herring Gull



0	Mar 2024	Final	MP	PB	PB	GS
Rev.	Date	Purpose of revision	Drawn	Check'd	Rev'd	Appr'd

**Jacobs**

Client

Project  
 East Meath - North Dublin Grid Upgrade

Drawing Title  
 Figure 10.4 - Wintering Birds  
 (Sheet 22 of 26)

Drawing Status  
 FINAL

Scale @ A3  
 1:5,000 DO NOT SCALE

OSI Sheet No.

Jacobs No. 3321084AJ

Drawing No. 321084AJ-JAC-ZZ-XX-DR-G-0100

© Copyright 2024 Jacobs U.K. Limited. The concepts and information contained in this document are the property of Jacobs. Use or copying of this document in whole or in part without the written permission of Jacobs constitutes an infringement of copyright. Limitation: This drawing has been prepared on behalf of, and for the exclusive use of Jacobs' Client, and is subject to, and issued in accordance with, the provisions of the contract between Jacobs and the Client. Jacobs accepts no liability or responsibility whatsoever for, or in respect of, any use of, or reliance upon, this drawing by any third party.


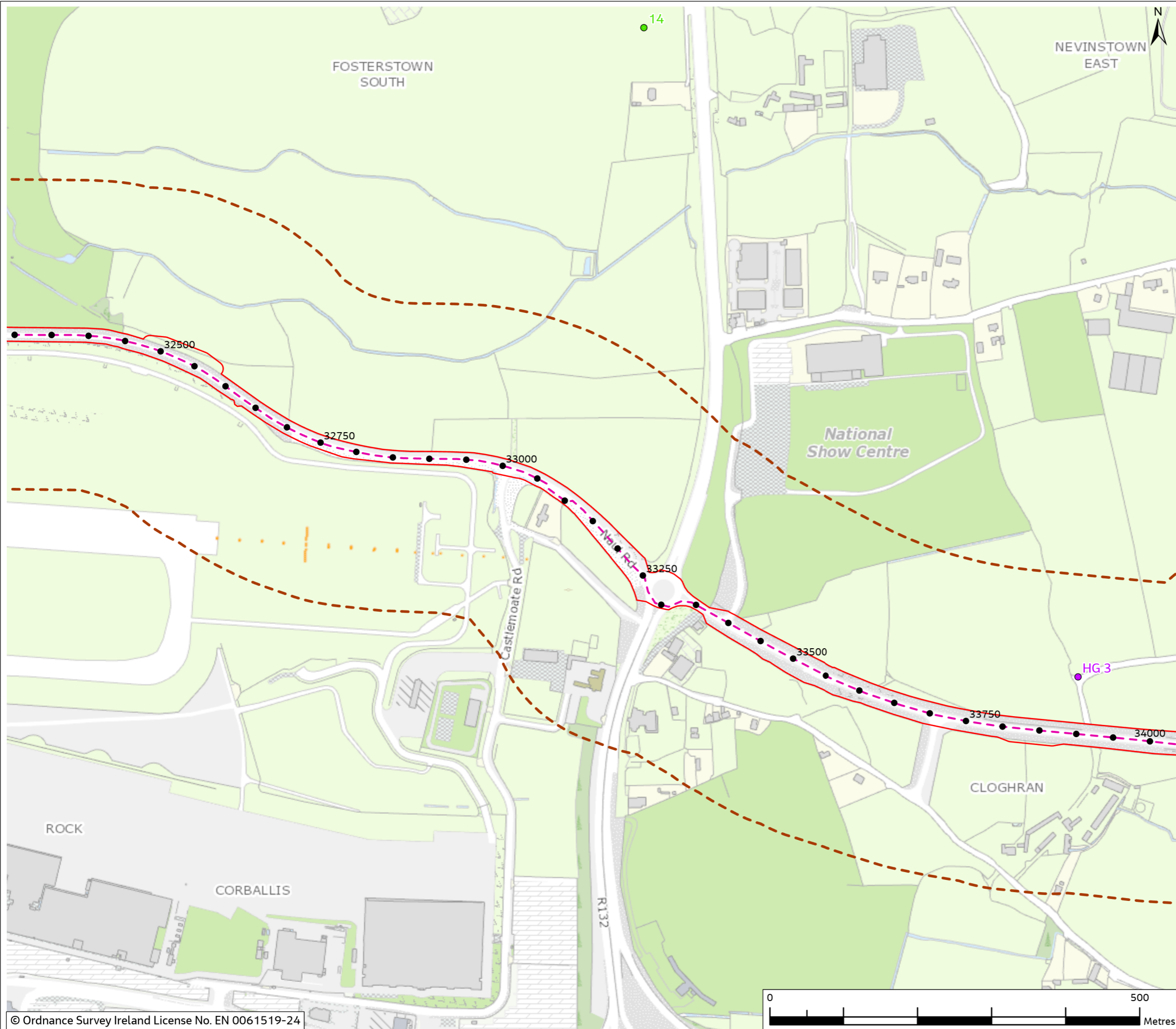




Figure 10.4

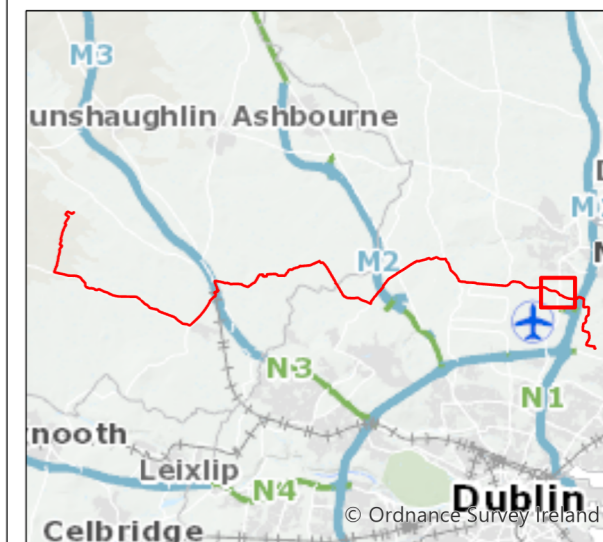


- Legend**
- Chainage
  - ▭ Study Area (200m Buffer)
  - ▭ Planning Application Boundary (PAB)
  - Proposed Cable Route

- Winter Bird Survey Points**
- Visit 1 - Oct 2022
  - Visit 2 - Nov 2022
  - Visit 3 - Dec 2022
  - Visit 4 - Jan 2023
  - Visit 5 - Feb 2023
  - Visit 6 - Mar 2023

**Birds within study area (BTO code and common name)**

HG-Herring Gull



0	Mar 2024	Final	MP	PB	PB	GS
Rev.	Date	Purpose of revision	Drawn	Check'd	Rev'd	Appr'd

**Jacobs**

Client

**EirGrid**

Project

East Meath - North Dublin Grid Upgrade

Drawing Title

Figure 10.4 - Wintering Birds  
(Sheet 23 of 26)

Drawing Status

FINAL

Scale @ A3

1:5,000 DO NOT SCALE

OSI Sheet No.

Jacobs No.

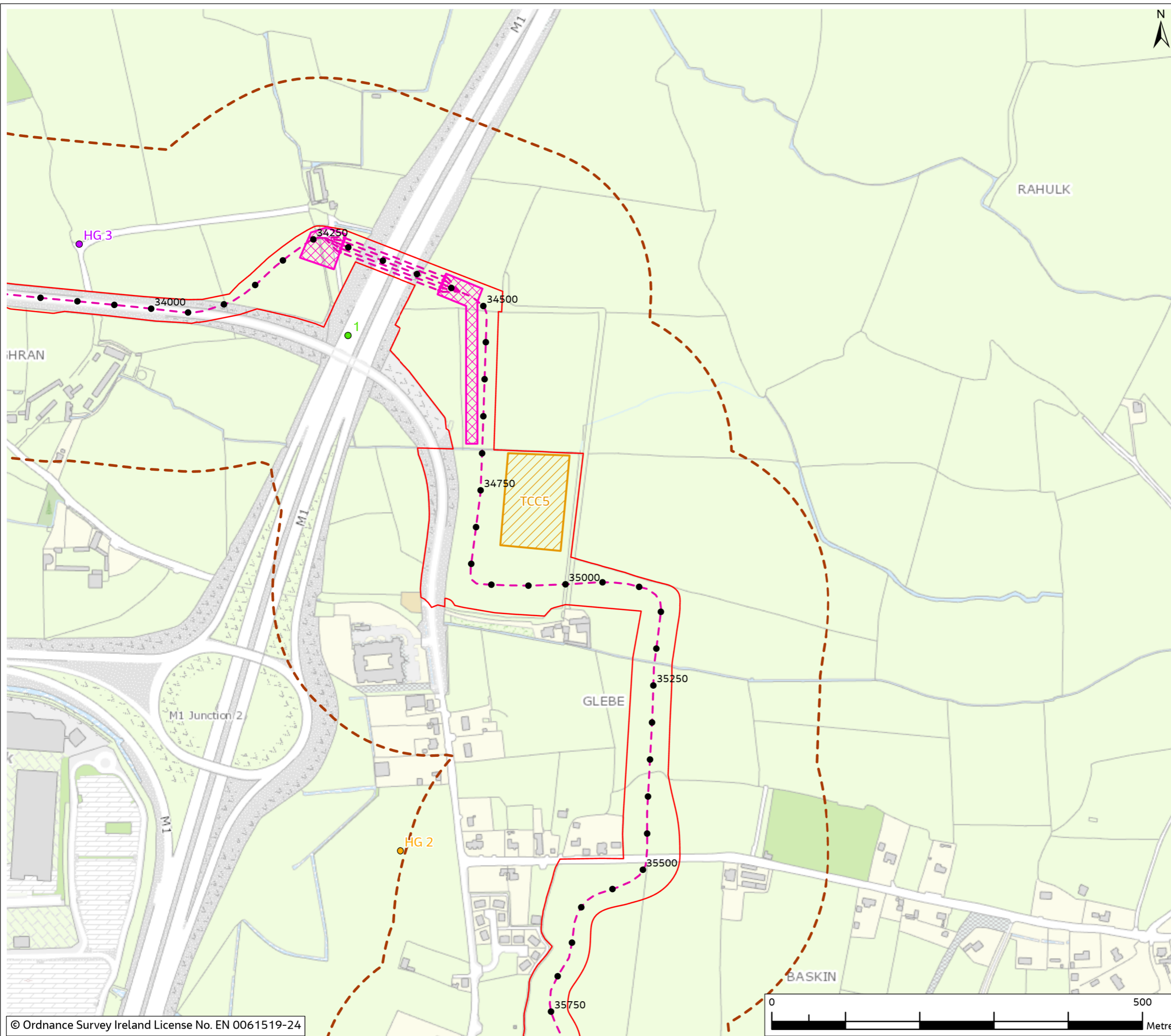
3321084AJ

Drawing No.

321084AJ-JAC-ZZ-XX-DR-G-0101

© Copyright 2024 Jacobs U.K. Limited. The concepts and information contained in this document are the property of Jacobs. Use or copying of this document in whole or in part without the written permission of Jacobs constitutes an infringement of copyright. Limitation: This drawing has been prepared on behalf of, and for the exclusive use of Jacobs' Client, and is subject to, and issued in accordance with, the provisions of the contract between Jacobs and the Client. Jacobs accepts no liability or responsibility whatsoever for, or in respect of, any use of, or reliance upon, this drawing by any third party.

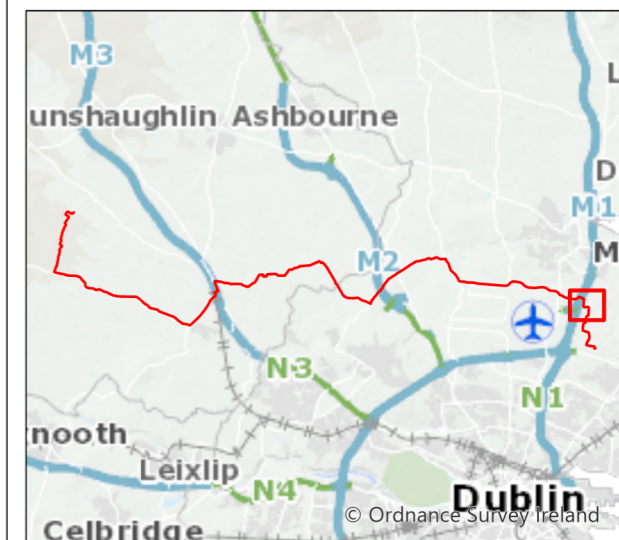
Figure 10.4



- Legend**
- Chainage
  - Planning Application Boundary (PAB)
  - Proposed Cable Route
  - ▨ Temporary Construction Compound
  - ▨ HDD Compound
  - Study Area (200m Buffer)

- Winter Bird Survey Points**
- Visit 1 - Oct 2022
  - Visit 2 - Nov 2022
  - Visit 3 - Dec 2022
  - Visit 4 - Jan 2023
  - Visit 5 - Feb 2023
  - Visit 6 - Mar 2023

**Birds within study area (BTO code and common name)**  
 HG-Herring Gull



0	Mar 2024	Final	MP	PB	PB	GS
Rev.	Date	Purpose of revision	Drawn	Check'd	Rev'd	Appr'd

**Jacobs**

Client

Project  
 East Meath - North Dublin Grid Upgrade

Drawing Title  
 Figure 10.4 - Wintering Birds  
 (Sheet 24 of 26)

Drawing Status  
 FINAL

Scale @ A3  
 1:5,000 DO NOT SCALE

OSI Sheet No.

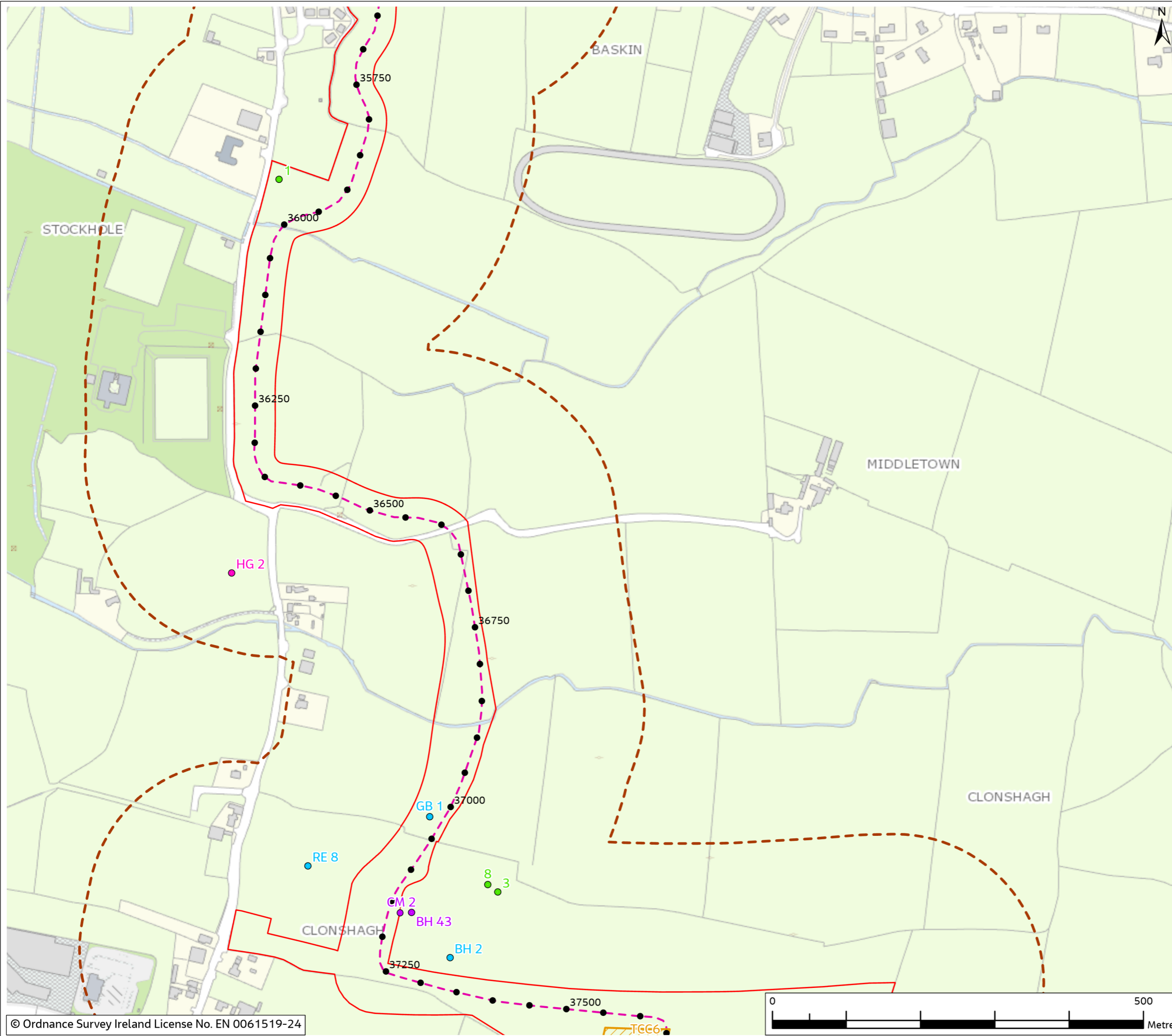
Jacobs No. 3321084AJ

Drawing No. 321084AJ-JAC-ZZ-XX-DR-G-0102

© Copyright 2024 Jacobs U.K. Limited. The concepts and information contained in this document are the property of Jacobs. Use or copying of this document in whole or in part without the written permission of Jacobs constitutes an infringement of copyright. Limitation: This drawing has been prepared on behalf of, and for the exclusive use of Jacobs' Client, and is subject to, and issued in accordance with, the provisions of the contract between Jacobs and the Client. Jacobs accepts no liability or responsibility whatsoever for, or in respect of, any use of, or reliance upon, this drawing by any third party.



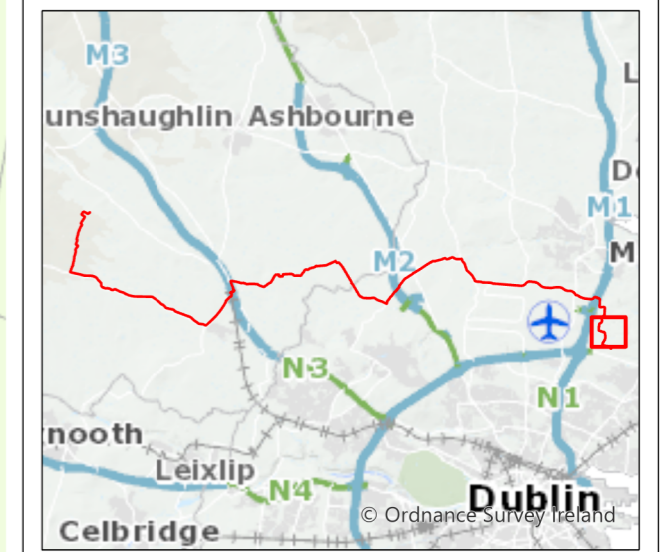
Figure 10.4



- Legend**
- Chainage
  - Planning Application Boundary (PAB)
  - Proposed Cable Route
  - ▭ Temporary Construction Compound
  - Study Area (200m Buffer)

- Winter Bird Survey Points**
- Visit 1 - Oct 2022
  - Visit 2 - Nov 2022
  - Visit 3 - Dec 2022
  - Visit 4 - Jan 2023
  - Visit 5 - Feb 2023
  - Visit 6 - Mar 2023

- Birds within study area (BTO code and common name)**
- BH-Black-headed Gull
  - CM-Common Gull
  - GB-Great Black-backed Gull
  - HG-Herring Gull
  - RE-Redwing



0	Mar 2024	Final	MP	PB	PB	GS
Rev.	Date	Purpose of revision	Drawn	Check'd	Rev'd	Appr'd

**Jacobs**

Client

Project  
 East Meath - North Dublin Grid Upgrade

Drawing Title  
 Figure 10.4 - Wintering Birds  
 (Sheet 25 of 26)

Drawing Status  
 FINAL


Scale @ A3  
 1:5,000 DO NOT SCALE

OSI Sheet No.

Jacobs No. 3321084AJ

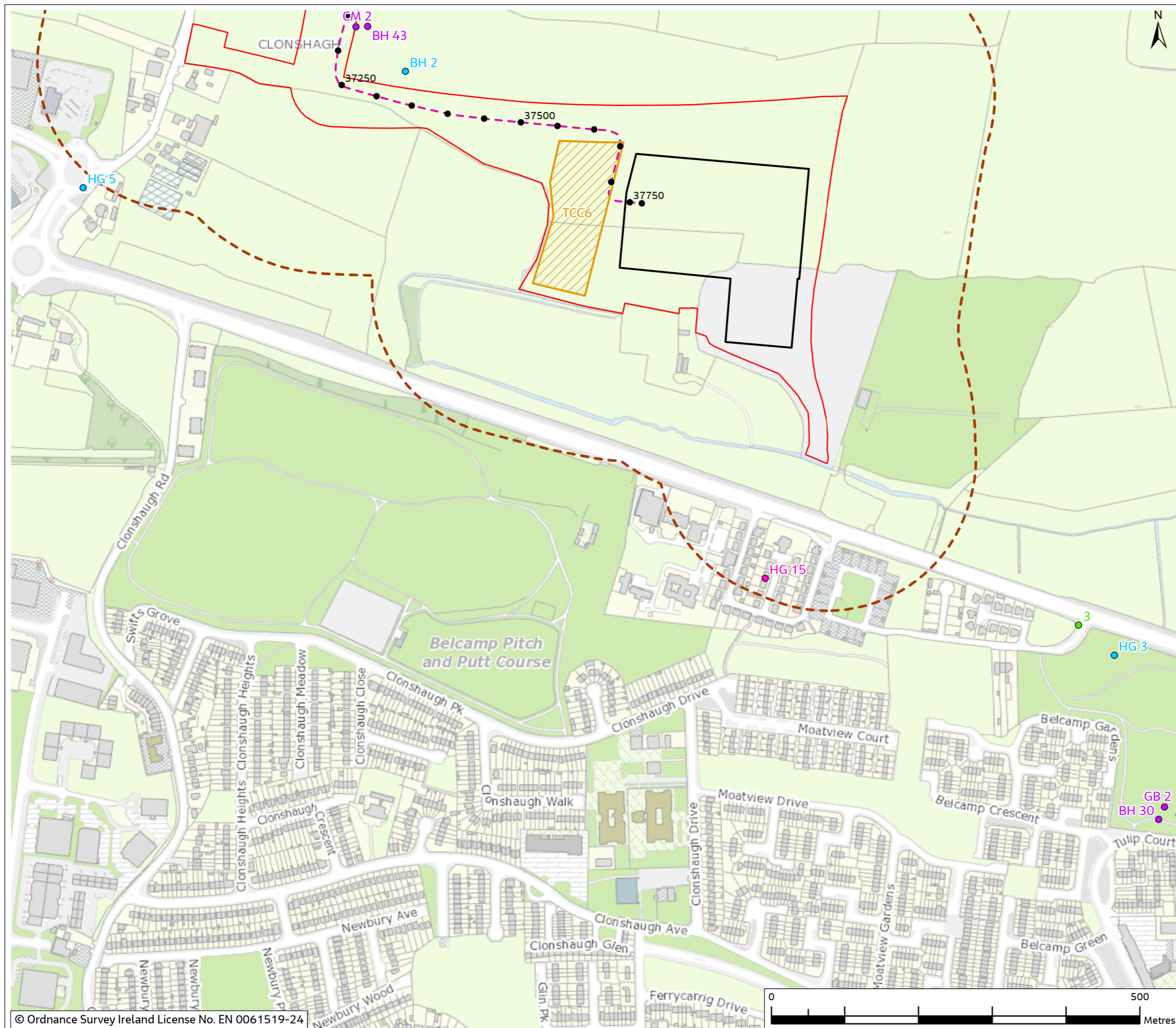
Drawing No. 321084AJ-JAC-ZZ-XX-DR-G-0103

© Copyright 2024 Jacobs U.K. Limited. The concepts and information contained in this document are the property of Jacobs. Use or copying of this document in whole or in part without the written permission of Jacobs constitutes an infringement of copyright. Limitation: This drawing has been prepared on behalf of, and for the exclusive use of Jacobs' Client, and is subject to, and issued in accordance with, the provisions of the contract between Jacobs and the Client. Jacobs accepts no liability or responsibility whatsoever for, or in respect of, any use of, or reliance upon, this drawing by any third party.





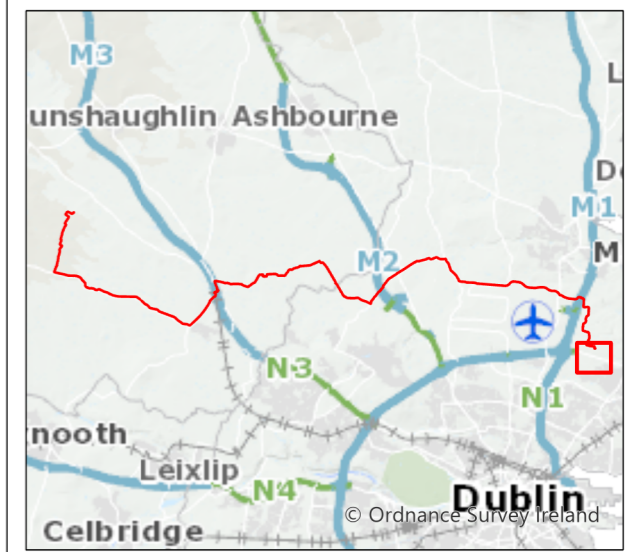
**Figure 10.4**



- Legend**
- Chainage
  - Substation Footprint
  - ▭ Planning Application Boundary (PAB)
  - ▨ Temporary Construction Compound
  - Proposed Cable Route
  - ▭ Study Area (200m Buffer)

- Winter Bird Survey Points**
- Visit 1 - Oct 2022
  - Visit 2 - Nov 2022
  - Visit 3 - Dec 2022
  - Visit 4 - Jan 2023
  - Visit 5 - Feb 2023
  - Visit 6 - Mar 2023

- Birds within study area (BTO code and common name)**
- BH-Black-headed Gull
  - CM-Common Gull
  - GB-Great Black-backed Gull
  - HG-Herring Gull



0	Mar 2024	Final	MP	PB	PB	GS
Rev.	Date	Purpose of revision	Drawn	Check'd	Rev'd	Appr'd

**Jacobs**



Client  
**East Meath - North Dublin Grid Upgrade**

Project  
**Figure 10.4 - Wintering Birds (Sheet 26 of 26)**

Drawing Status  
FINAL

Scale @ A3  
1:5,000 DO NOT SCALE

OSI Sheet No.  
3321084AJ

Jacobs No.  
321084AJ-JAC-ZZ-XX-DR-G-0104

© Copyright 2024 Jacobs U.K. Limited. The concepts and information contained in this document are the property of Jacobs. Use or copying of this document in whole or in part without the written permission of Jacobs constitutes an infringement of copyright. Limitation: This drawing has been prepared on behalf of, and for the exclusive use of Jacobs' Client, and is subject to, and issued in accordance with, the provisions of the contract between Jacobs and the Client. Jacobs accepts no liability or responsibility whatsoever for, or in respect of, any use of, or reliance upon, this drawing by any third party.